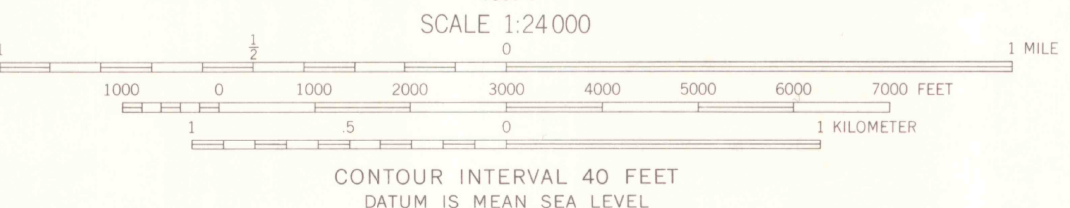
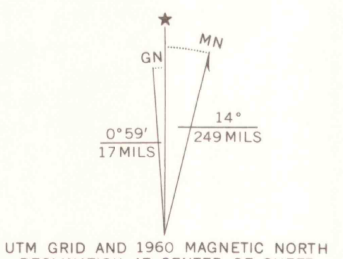





Mapped, edited, and published by the Geological Survey
Control by USGS and USC&GS
Topography by photogrammetric methods from aerial
photographs taken 1958. Field checked 1960.
Polyconic projection. 1927 North American datum
10,000-foot grid based on Colorado coordinate system, central zone
1000-meter Universal Transverse Mercator grid ticks,
zone 13, shown in blue.
Certain land lines are omitted because of insufficient data



CONTOUR INTERVAL 40 FEET
DATUM IS MEAN SEA LEVEL



ROAD CLASSIFICATION
Light-duty ——— Unimproved dirt ———
State Route ○

INDEPENDENCE PASS, COLO.
N3900—W10630/7.5

MAY 1995

MAP ROOM
ARTHUR LAKES LIBRARY
COLORADO SCHOOL OF MINES

1960
AMS 4662 II SE—SERIES V877

OFFICE COPY

LIBRARY USE ONLY



MT. ELBERT 1:62,500
MT. HARVARD 1:62,500

C5