
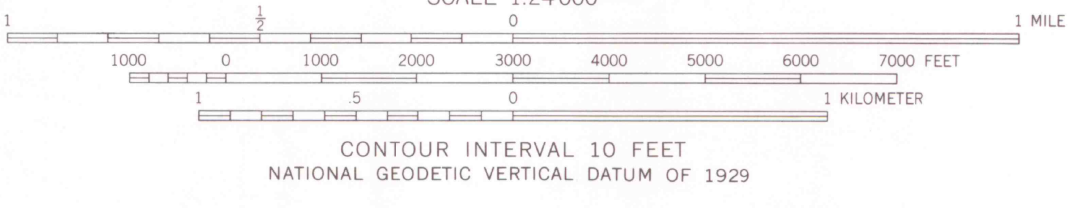
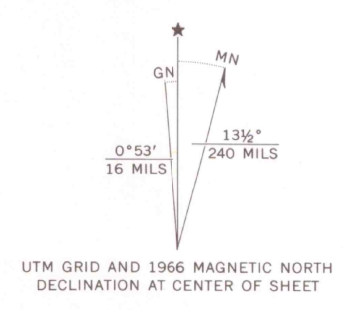


Mapped, edited, and published by the Geological Survey  
Control by USGS, USC&GS, and U. S. Forest Service  
Topography by photogrammetric methods from aerial  
photographs taken 1960. Field checked 1966  
Polyconic projection. 1927 North American datum  
10,000-foot grid based on Colorado coordinate system,  
south zone  
1000-meter Universal Transverse Mercator grid ticks,  
zone 13, shown in blue  
Fine red dashed lines indicate selected fence lines  
Certain land lines are omitted because of insufficient data



THIS MAP COMPLIES WITH NATIONAL MAP ACCURACY STANDARDS  
FOR SALE BY U. S. GEOLOGICAL SURVEY, DENVER, COLORADO 80225, OR RESTON, VIRGINIA 22092  
A FOLDER DESCRIBING TOPOGRAPHIC MAPS AND SYMBOLS IS AVAILABLE ON REQUEST

INDIAN HEAD, COLO.  
N3737.5-W10622.5/7.5



1966  
AMS 4759 III NW-SERIES V877

4759 III SW  
TWIN MOUNTAIN SE  
C222  
S24  
U5

SEP 28 1981  
MAP ROOM  
ARTHUR LAKES LIBRARY

1009 MOUNTAIN  
G  
23 3700  
S24  
U5  
MAP FO