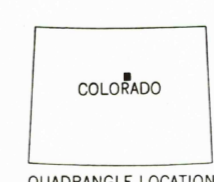
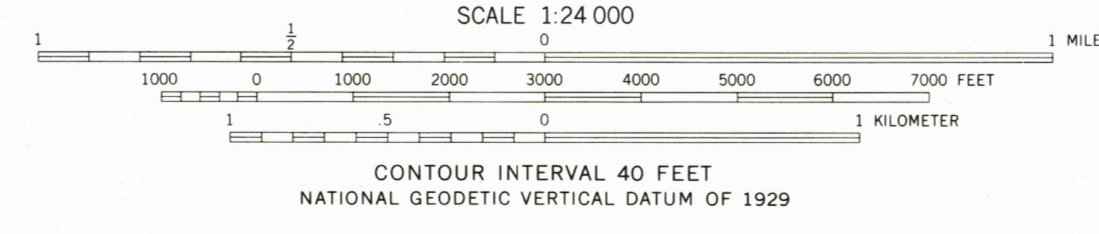
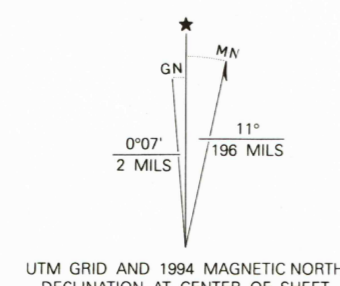


Produced by the United States Geological Survey  
Control by USGS and NOS/NOAA  
Compiled from aerial photographs taken 1954 and 1955. Revised from aerial photographs taken 1988 and 1990 and other sources. Field checked 1965. Map edited 1994. Contours and land elevations have not been revised and may conflict with other content.  
North American Datum of 1927 (NAD 27). Projection and blue 1000-meter Universal Transverse Mercator ticks, zone 13 10000-foot ticks: Colorado Coordinate System, central zone  
North American Datum of 1983 (NAD 83) is shown by dashed corner ticks. The values of the shift between NAD 27 and NAD 83 for 7.5-minute intersections are obtainable from National Geodetic Survey NADCON software  
Fine red dashed lines indicate selected fence and field lines where generally visible on aerial photographs. This information is unchecked



ROAD CLASSIFICATION

Heavy-duty	Light-duty
Medium-duty	Unimproved dirt
U.S. Route	State Route

INDIAN HILLS, CO  
39105-E2-TF-024  
1965  
REVISED 1994  
DMA 4963 II SW-SERIES V877

RECEIVED  
OCT 31 1998  
USGS/NID  
HISTORICAL MAP ARCHIVES

