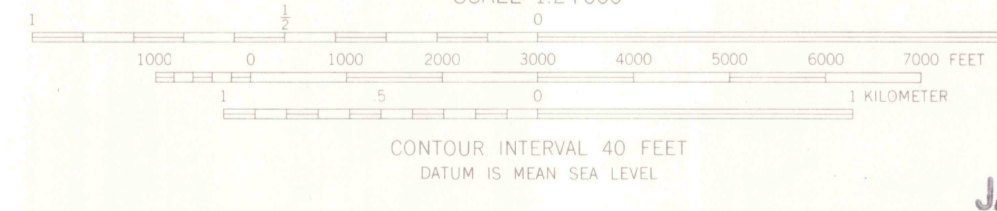
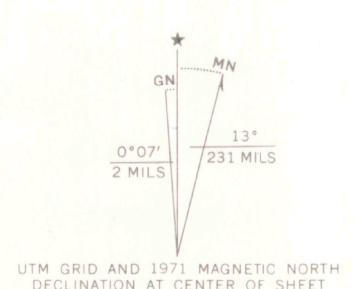


Mapped, edited, and published by the Geological Survey
Control by USGS and USCGS
Planimetry by photogrammetric methods from aerial photographs taken 1954 and 1955. Topography by planimetric surveys 1939 and 1940. Revised 1957. Revised from aerial photographs taken 1964. Field checked 1965.
Polyconic projection. 1927 North American datum
10,000-foot grid based on Colorado coordinate system, central zone
1000 meter Universal Transverse Mercator grid ticks, zone 13, shown in blue
Fine red dashed lines indicate selected fence lines
Revisions shown in purple compiled from aerial photographs taken 1971. This information not field checked




JAN 19 2006

MAP ROOM
ARTHUR LAKES LIBRARY
COLORADO SCHOOL OF MINES

THIS MAP COMPLIES WITH NATIONAL MAP ACCURACY STANDARDS
FOR SALE BY U.S. GEOLOGICAL SURVEY, DENVER, COLORADO 80225, OR WASHINGTON, D.C. 20242
A FOLDER DESCRIBING TOPOGRAPHIC MAPS AND SYMBOLS IS AVAILABLE ON REQUEST

ROAD CLASSIFICATION

Heavy-duty	Light-duty
Medium-duty	Unimproved dirt
U.S. Route	State Route



OFFICE COPY
LIBRARY USE ONLY

INDIAN HILLS, COLO.
N3930-W10507.5/7.5

1965
PHOTOREVISED 1971
AMS 4963 11 SW-ANG V877

G 3700
s24
.04
MAP ROOM