

Mapped, edited, and published by the Geological Survey


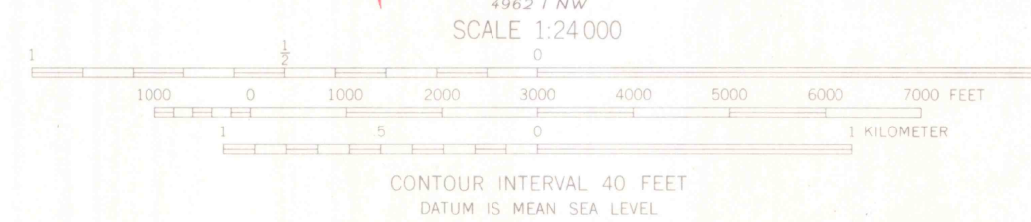
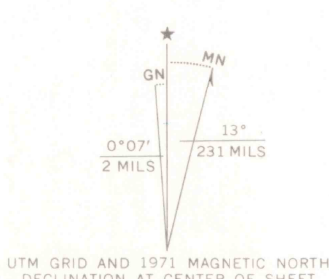
Control by USGS and USC&GS

Planimetry by photogrammetric methods from aerial photographs taken 1954 and 1955. Topography by planimetric surveys 1939 and 1940. Revised 1957. Revised from aerial photographs taken 1964. Field checked 1965.

Polyconic projection. 1927 North American datum. 10,000-foot grid based on Colorado coordinate system, central zone. 1000-meter Universal Transverse Mercator grid ticks, zone 13, shown in blue.

Fine red dashed lines indicate selected fence lines.

Revisions shown in purple compiled from aerial photographs taken 1971. This information not checked.



ROAD CLASSIFICATION

Heavy-duty	Light-duty
Medium-duty	Unimproved dirt
U.S. Route	State Route

LIBRARY USE ONLY

THIS MAP COMPLIES WITH NATIONAL MAP ACCURACY STANDARDS
FOR SALE BY U.S. GEOLOGICAL SURVEY, DENVER, COLORADO 80225, OR WASHINGTON, D. C. 20242
A FOLDER DESCRIBING TOPOGRAPHIC MAPS AND SYMBOLS IS AVAILABLE ON REQUEST

OFFICE COPY

INDIAN HILLS, COLO.
N3930-W10507.5/7.5

1965
PHOTOREVISED 1971
AMS 4963 11 SW - SERIES V 877

AUG 2 0 1997

U18800 3151107

G 3701
C222
\$24
#15

C.2