
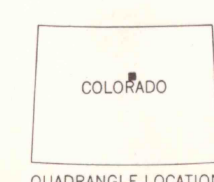
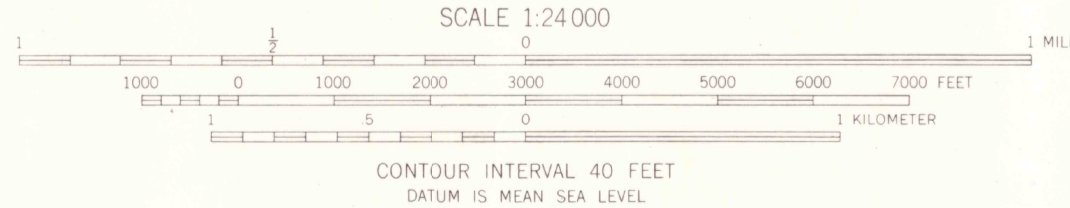
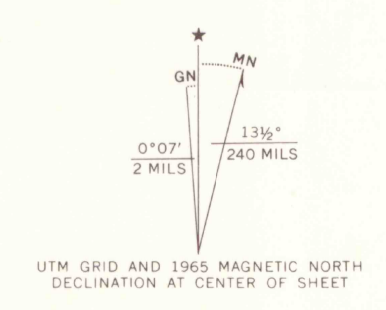


Mapped, edited, and published by the Geological Survey
Control by USGS and USC&GS
Planimetry by photogrammetric methods from aerial photographs
taken 1954 and 1955. Topography by plane-table surveys 1939
and 1940. Revised 1957. Revised from aerial photographs taken 1964.
Field checked 1965
Polyconic projection. 1927 North American datum.
10,000-foot grid based on Colorado coordinate system, central zone
1000-meter Universal Transverse Mercator grid ticks,
zone 13, shown in blue
Fine red dashed lines indicate selected fence lines



THIS MAP COMPLIES WITH NATIONAL MAP ACCURACY STANDARDS
FOR SALE BY U.S. GEOLOGICAL SURVEY, DENVER, COLORADO 80225, OR WASHINGTON, D.C. 20242
A FOLDER DESCRIBING TOPOGRAPHIC MAPS AND SYMBOLS IS AVAILABLE ON REQUEST

INDIAN HILLS, COLO.
N9390-W10507.5/7.5

1965
AMS 4963 II SW-SERIES V877

LIBRARY USE ONLY