

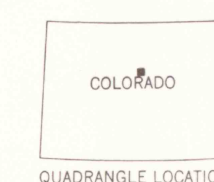
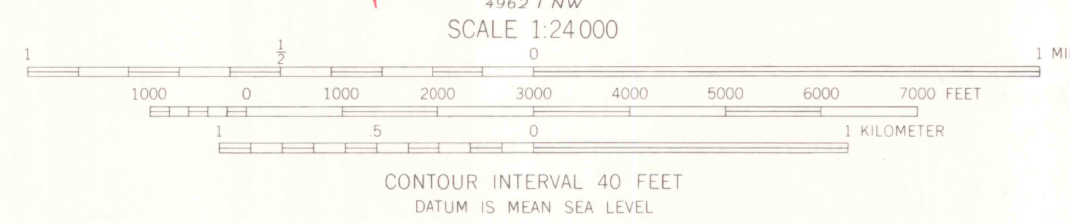
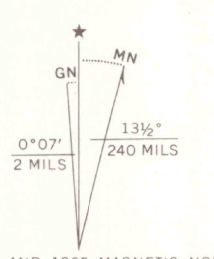
Mapped, edited, and published by the Geological Survey

Control by USGS and USC&GS

Planimetry by photogrammetric methods from aerial photographs taken 1954 and 1955. Topography by planetable surveys 1939 and 1940. Revised 1957. Revised from aerial photographs taken 1964. Field checked 1965.

Polycyclic projection. 1927 North American datum. 10,000-foot grid based on Colorado coordinate system, central zone. 1000-meter Universal Transverse Mercator grid ticks, zone 13, shown in blue.

Fine red dashed lines indicate selected fence lines.



ROAD CLASSIFICATION

Heavy-duty	Light-duty
Medium-duty	Unimproved dirt

U.S. Route (red line with shield)
State Route (black line with circle)

THIS MAP COMPLIES WITH NATIONAL MAP ACCURACY STANDARDS
FOR SALE BY U.S. GEOLOGICAL SURVEY, DENVER, COLORADO 80225, OR WASHINGTON, D. C. 20242
A FOLDER DESCRIBING TOPOGRAPHIC MAPS AND SYMBOLS IS AVAILABLE ON REQUEST

INDIAN HILLS, COLO.
N3930-W10507.5/7.5
1965

AMS 4963 11 SW-SERIES V877

NOV 27 2005

4811-111-1
COLORADO STATE COLLEGE

33700
34
334
MAP ROOM