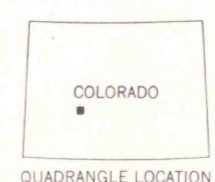
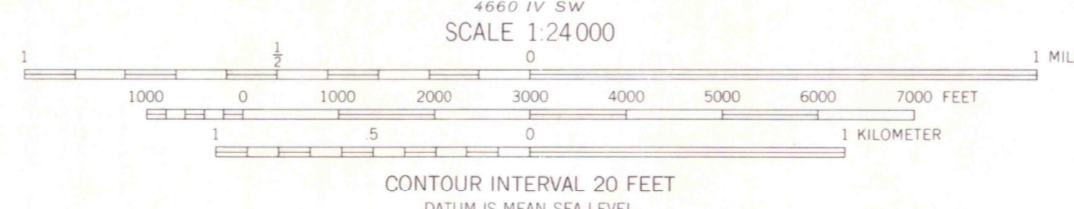
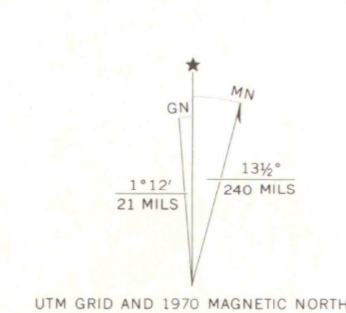




Mapped, edited, and published by the Geological Survey  
Control by USGS and USC&GS  
Topography from aerial photographs by multiplex methods  
Aerial photographs taken 1950. Field check 1954  
Polyconic projection. 1927 North American datum  
10,000-foot grids based on Colorado coordinate system,  
central and south zones  
1000-meter Universal Transverse Mercator grid ticks,  
zone 13, shown in blue  
Revisions shown in purple compiled from aerial photographs  
taken 1970. This information not field checked



ROAD CLASSIFICATION  
Light-duty ————— Unimproved dirt - - - - -  
LIBRARY USE ONLY

THIS MAP COMPLIES WITH NATIONAL MAP ACCURACY STANDARDS  
FOR SALE BY U.S. GEOLOGICAL SURVEY, DENVER, COLORADO 80225, OR WASHINGTON, D.C. 20242  
A FOLDER DESCRIBING TOPOGRAPHIC MAPS AND SYMBOLS IS AVAILABLE ON REQUEST

OFFICE COPY  
IRIS NW, COLO.  
N3822.5-W10652.5/7.5  
1954  
PHOTOREVISED 1970  
AMS 4660 IV NW-SERIES V877

JUN 1955  
MAY 1955  
MAY 1955

G 3701  
C222  
S24  
U5

