



Mapped, edited, and published by the Geological Survey
Control by USGS and USC&GS

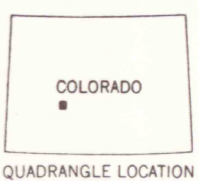
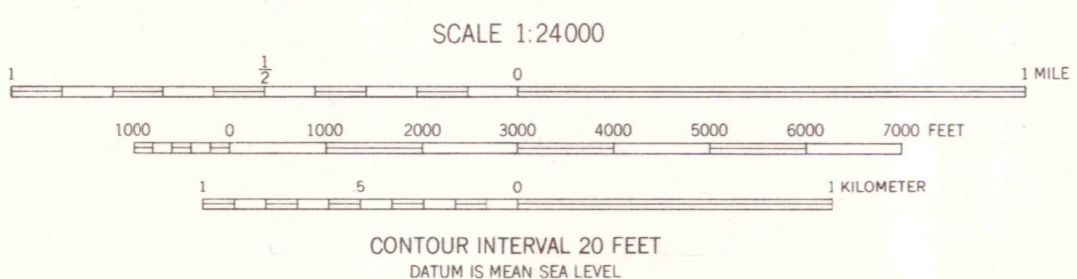
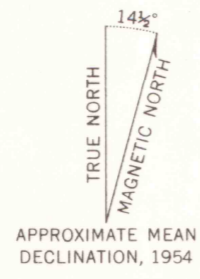
Topography from aerial photographs by multiplex methods
Aerial photographs taken 1950. Field check 1954

Polyconic projection, 1927 North American datum
10,000-foot grid based on Colorado coordinate system,
central and south zones

Dashed land lines indicate approximate locations

All mining features on this map are inactive

1000-meter Universal Transverse Mercator grid ticks,
zone 13, shown in blue



ROAD CLASSIFICATION

Light-duty	Unimproved dirt
------------	-----------------

IRIS NW, COLO.
N3822.5-W10652.5/7.5

1954

THIS MAP COMPLIES WITH NATIONAL MAP ACCURACY STANDARDS
FOR SALE BY U. S. GEOLOGICAL SURVEY, DENVER 25, COLORADO OR WASHINGTON 25, D. C.
A FOLDER DESCRIBING TOPOGRAPHIC MAPS AND SYMBOLS IS AVAILABLE ON REQUEST



SEP 3 1979
MAP ROOM
ARTHUR LAKES LIBRARY

G 3700
MAP ROOM