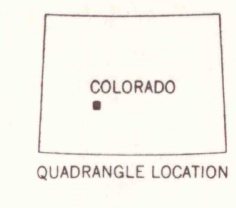
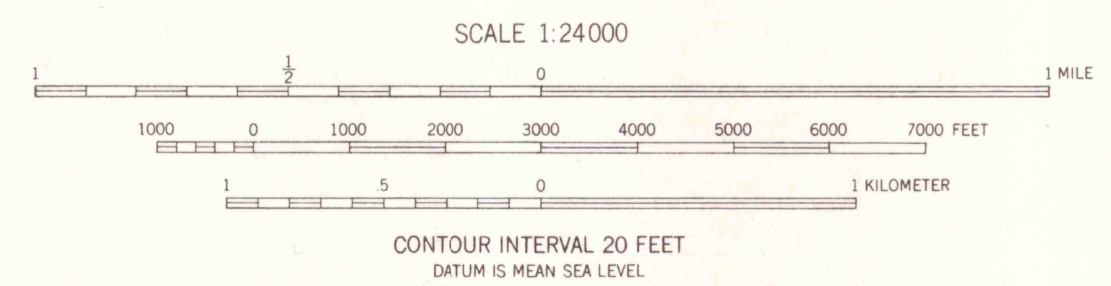
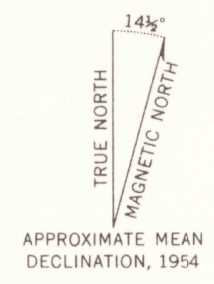


Mapped, edited, and published by the Geological Survey  
Control by USGS and USC&GS  
Topography from aerial photographs by multiple methods  
Aerial photographs taken 1950. Field check 1954  
Polyconic projection, 1927 North American datum  
10,000-foot grid based on Colorado coordinate system,  
central and south zones  
Dashed land lines indicate approximate locations  
All mining features on this map are inactive  
1000-meter Universal Transverse Mercator grid ticks,  
zone 13, shown in blue



ROAD CLASSIFICATION  
Light-duty ——— Unimproved dirt - - - - -

113-4-B

OFFICE COPY  
LIBRARY USE ONLY  
MAY 1995

MAP ROOM  
ARTHUR LAKES LIBRARY  
COLORADO SCHOOL OF MINES

IRIS NW, COLO.  
N3822.5-W10652.5/7.5

1954

3700  
s24  
.G4  
MAP ROOM

FILE COPY

UNCOMPANIED  
1:24,000

3

THIS MAP COMPLIES WITH NATIONAL MAP ACCURACY STANDARDS  
FOR SALE BY U. S. GEOLOGICAL SURVEY, DENVER 25, COLORADO OR WASHINGTON 25, D. C.  
A FOLDER DESCRIBING TOPOGRAPHIC MAPS AND SYMBOLS IS AVAILABLE ON REQUEST