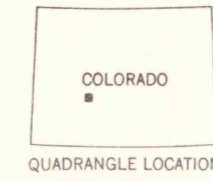

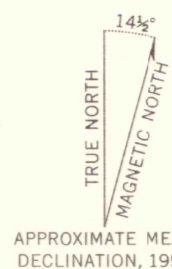




Mapped, edited, and published by the Geological Survey
Control by USGS and USC&GS
Topography from aerial photographs by multiplex methods
Aerial photographs taken 1950. Field check 1954
Polyconic projection. 1927 North American datum
10,000-foot grid based on Colorado coordinate system,
central and south zones
Dashed land lines indicate approximate locations
All mining features on this map are inactive



ROAD CLASSIFICATION

Heavy-duty	Light-duty
Medium-duty	Unimproved dirt
U.S. Route	State Route

IRIS NW, COLO.
N3822.5-W10652.5/7.5
1954

OCT 15 1956
MAP ROOM
ARTHUR LAKES LIBRARY
COLORADO SCHOOL OF MINES

G
3701
C222
S24
U5

OFFICE COPY
LIBRARY USE ONLY