

Mapped, edited, and published by the Geological Survey

Control by USGS and NOS/NOAA

Topography by photogrammetric methods from aerial photographs

taken 1975. Field checked 1976. Map edited 1980

Projection: Colorado coordinate system, central zone

(Lambert conformal conic)

10,000-foot grid ticks based on Colorado coordinate

system, central and south zones

1000-meter Universal Transverse Mercator grid, zone 13

1927 North American Datum

To place on the predicted North American Datum 1983

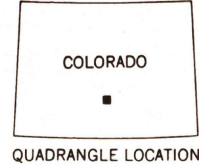
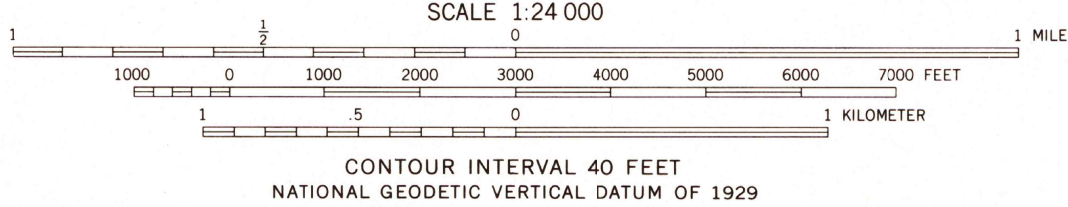
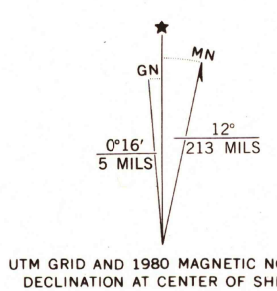
move the projection lines 3 meters north and

49 meters east as shown by dashed corner ticks

Fine red dashed lines indicate selected fence lines

Certain land lines are omitted because of

insufficient data



ROAD CLASSIFICATION	
Primary highway, hard surface	Light-duty road, hard or improved surface
Secondary highway, hard surface	Unimproved road
Interstate Route	U. S. Route
	State Route

RECEIVED  
FEB 28 2002

IRON MOUNTAIN, COLO.  
SW/4 ROYAL GORGE 15' QUADRANGLE  
38105-C4-TF-024

USGS/NMIL  
HISTORICAL MAP ARCHIVES

1980  
DMA 4860 IV SW-SERIES V877

THIS MAP COMPLIES WITH NATIONAL MAP ACCURACY STANDARDS.  
FOR SALE BY U.S. GEOLOGICAL SURVEY, P.O. BOX 25286, DENVER, COLORADO 80225  
A FOLDER DESCRIBING TOPOGRAPHIC MAPS AND SYMBOLS IS AVAILABLE ON REQUEST

