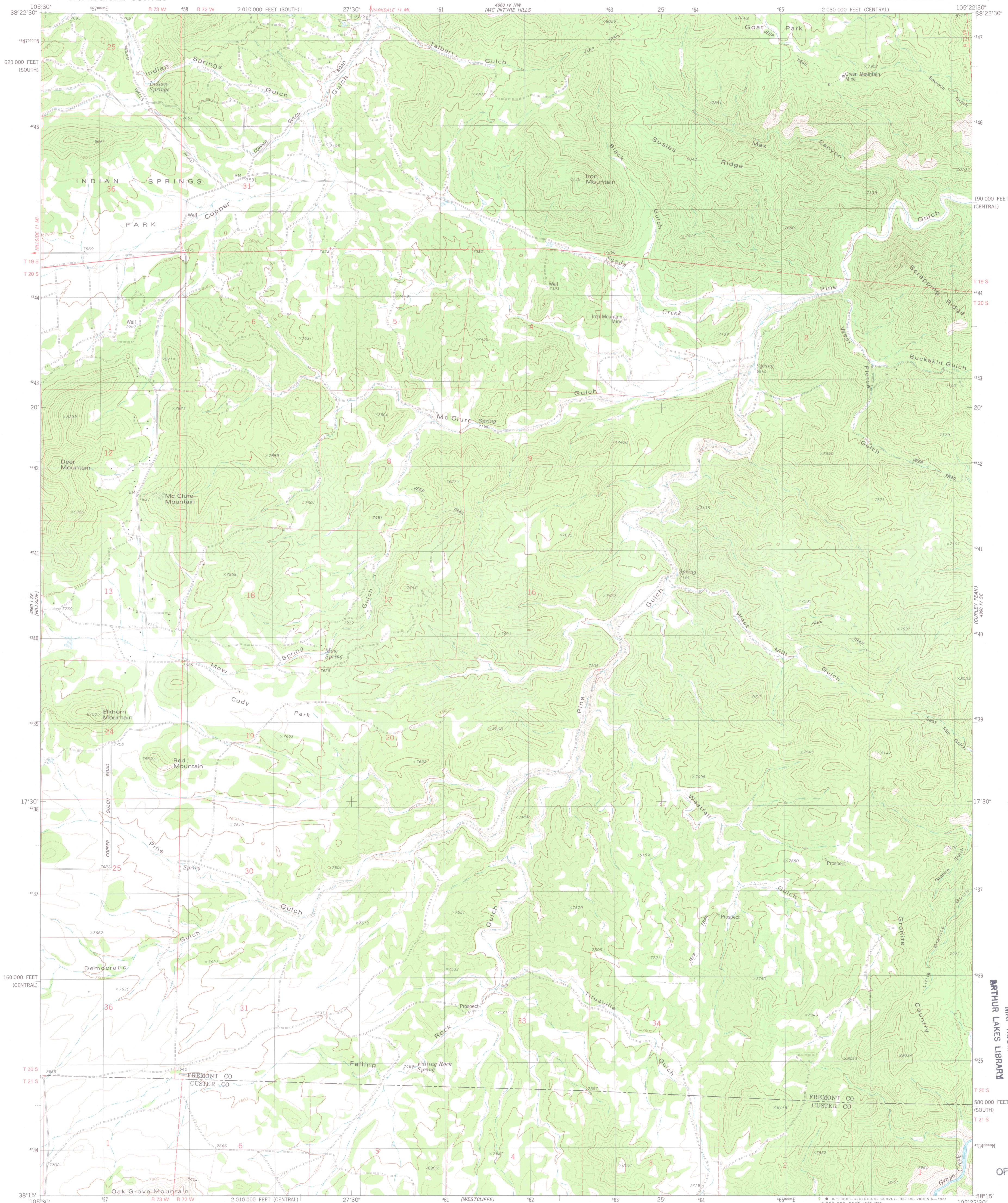
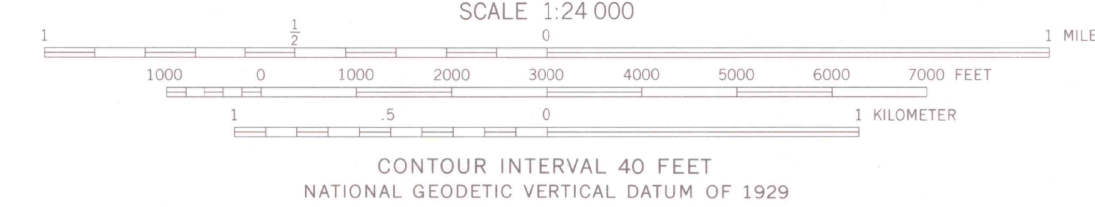
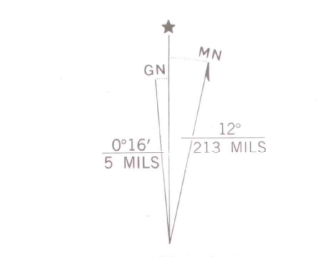


UNITED STATES
DEPARTMENT OF THE INTERIOR
GEOLOGICAL SURVEY

IRON MOUNTAIN QUADRANGLE
COLORADO
7.5 MINUTE SERIES (TOPOGRAPHIC)
SW/4 ROYAL GORGE 15' QUADRANGLE



Mapped, edited, and published by the Geological Survey
Control by USGS and NOS/NOAA
Topography by photogrammetric methods from aerial photographs
taken 1975. Field checked 1976. Map edited 1980
Projection: Colorado coordinate system, central zone
(Lambert conformal conic)
10,000-foot grid ticks based on Colorado coordinate
system, central and south zones
1000-meter Universal Transverse Mercator grid, zone 13
1927 North American datum
To place on the predicted North American Datum 1983
move the projection lines 3 meters north and
49 meters east as shown by dashed corner ticks
Fine red dashed lines indicate selected fence lines
Certain land lines are omitted because of
insufficient data



ROAD CLASSIFICATION
Primary highway, hard surface
Secondary highway, hard surface
Light-duty road, hard or improved surface
Unimproved road
Interstate Route
U. S. Route
State Route

IRON MOUNTAIN, COLO.
SW/4 ROYAL GORGE 15' QUADRANGLE
N3815-W10522.5/7.5

1980

DMA 4960 IV SW-SERIES 8877

LIBRARY USE ONLY

JUL 14 1981
MAP ROOM
ARTHUR LAKES LIBRARY

OFFICE COPY