
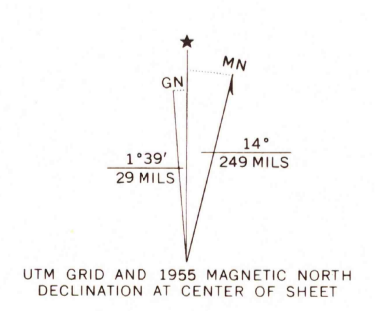
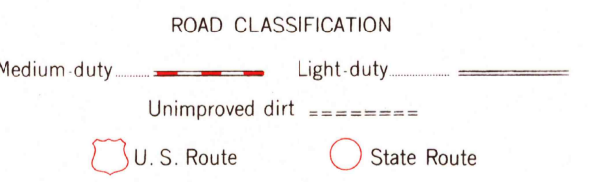
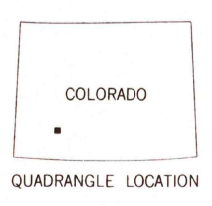


Mapped, edited, and published by the Geological Survey
Control by USGS and USC&GS
Topography from aerial photographs by multiple methods
Aerial photographs taken 1951. Field check 1955
Polyconic projection. 1927 North American datum
10,000-foot grid based on Colorado coordinate system,
south zone
Land lines within this quadrangle (Ts. 42 and 43 N., Rs. 7 and 8 W.)
are omitted because of alleged fraud or defects in the surveys.
Unchecked elevations are shown in brown
1000-meter Universal Transverse Mercator grid ticks,
zone 13, shown in blue
Map photinspected 1972
No major culture or drainage changes observed



CONTOUR INTERVAL 40 FEET
DATUM IS MEAN SEA LEVEL

RETURN TO:
NMD HISTORICAL MAP ARCHIVES
USGS NATIONAL CENTER, MS-622
RESTON, VA 22092



IRONTON, COLO.
NW/4 SILVERTON 15 QUADRANGLE
N3752.5—W10737.5/7.5

1955
PHOTOINSPECTED 1972
AMS 4459 1 NW—SERIES V877