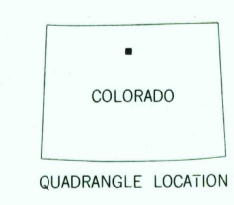
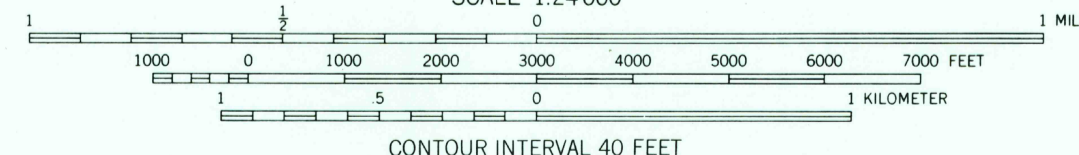
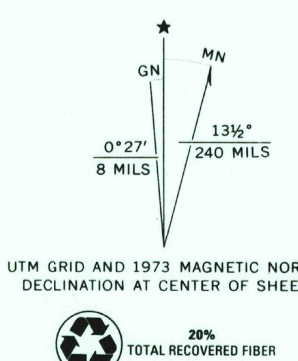


Mapped, edited, and published by the Geological Survey as part of the Department of the Interior program for the development of the Missouri River Basin Control by USGS and USCS&GS

Topography from aerial photographs by photogrammetric methods
Aerial photographs taken 1953. Field check 1958

Polyconic projection. 1927 North American datum
10,000-foot grid based on Colorado coordinate system,
north zone
1000-meter Universal Transverse Mercator grid ticks,
zone 13, shown in blue

Land lines omitted except in T.2 N. R.75 W.
because of insufficient data



THIS MAP COMPLIES WITH NATIONAL MAP ACCURACY STANDARDS
FOR SALE BY U.S. GEOLOGICAL SURVEY, P.O. BOX 25286, DENVER, COLORADO 80225
A FOLDER DESCRIBING TOPOGRAPHIC MAPS AND SYMBOLS IS AVAILABLE ON REQUEST

ISOLATION PEAK, COLO.
N4007.5-W10537.5/7.5
1958
MINOR REVISIONS 1973
AMS 4864 II NW - SERIES V877

RECEIVED
JAN 31 2002
USGS NMI
HISTORICAL MAP ARCHIVE

