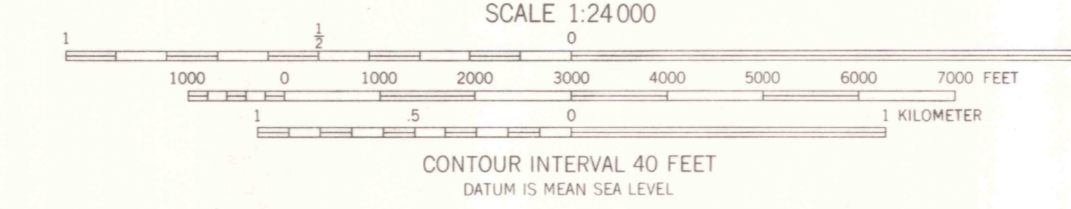
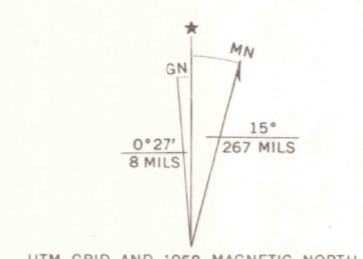
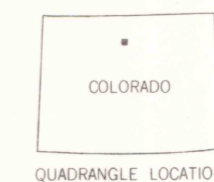


Maped, edited, and published by the Geological Survey as part of the Department of the Interior program for the development of the Missouri River Basin Control by USGS and USC&GS
Topography from aerial photographs by photogrammetric methods
Aerial photographs taken 1953. Field check 1958
Polyconic projection, 1927 North American datum
10,000-foot grid based on Colorado coordinate system, north zone
1000 meter Universal Transverse Mercator grid ticks, zone 13, shown in blue
Land lines omitted except in T.2 N., R.75 W. because of insufficient data
Unchecked elevations are shown in brown



THIS MAP COMPLIES WITH NATIONAL MAP ACCURACY STANDARDS
FOR SALE BY U.S. GEOLOGICAL SURVEY, DENVER, COLORADO 80225, OR WASHINGTON, D. C. 20242
A FOLDER DESCRIBING TOPOGRAPHIC MAPS AND SYMBOLS IS AVAILABLE ON REQUEST



ISOLATION PEAK, COLO.
N4007.5-W10537.5/7.5
1958
AMS 4864 II NW-SERIES V877

ROAD CLASSIFICATION
Trails
NOV 9 1958
MAP ROOM