



Mapped, edited and published by the Geological Survey

Control by USGS and NOS/NOAA

Topography by photogrammetric methods from aerial photographs taken 1964 and 1966. Field checked 1967

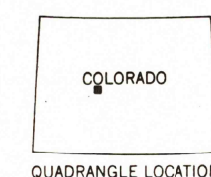
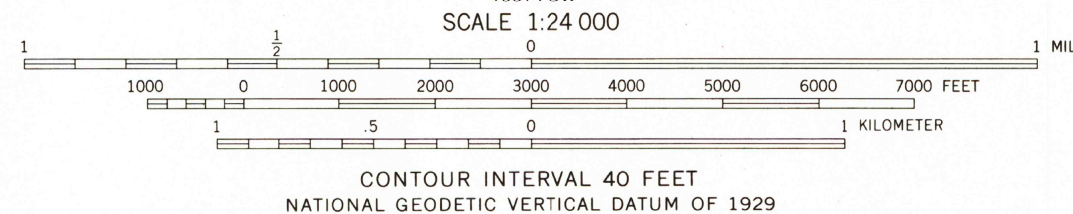

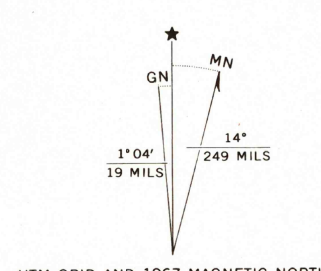
Polyconic projection. 1927 North American Datum 10,000-foot grid based on Colorado coordinate system, central zone 1000-meter Universal Transverse Mercator grid ticks, zone 13 shown in blue

To place on the predicted North American Datum 1983 move the projection lines 5 meters north and 52 meters east as shown by dashed corner ticks

Land lines are omitted because of insufficient data

There may be private inholdings within the boundaries of the National or State reservations shown on this map

Map photinspected 1979



ROAD CLASSIFICATION  
Light-duty ————— Unimproved dirt =

ITALIAN CREEK, COLO.  
38106-H6-TF-024

1967  
PHOTOINSPECTED 1979  
DMA 4661 1 NW-SERIES V877

RECEIVED

FEB 3 1 2002

USGS NWU  
HISTORICAL MAP ARCHIVES

