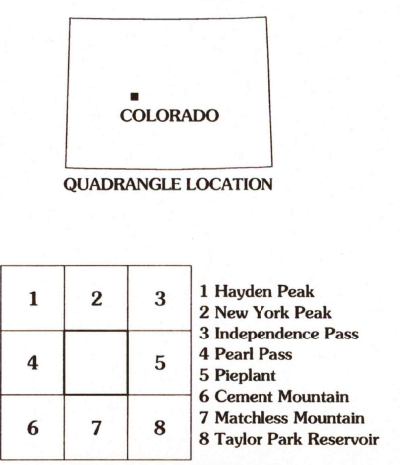
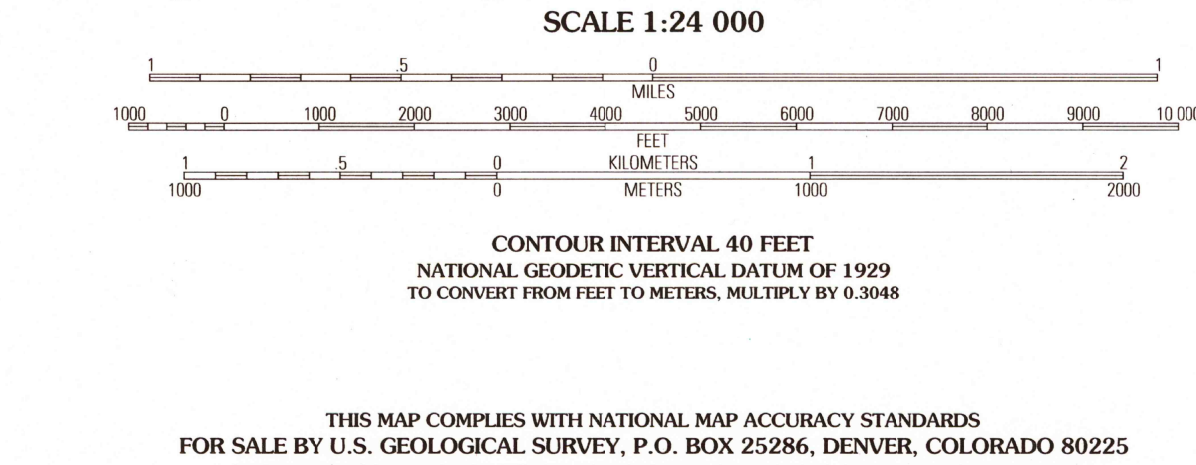
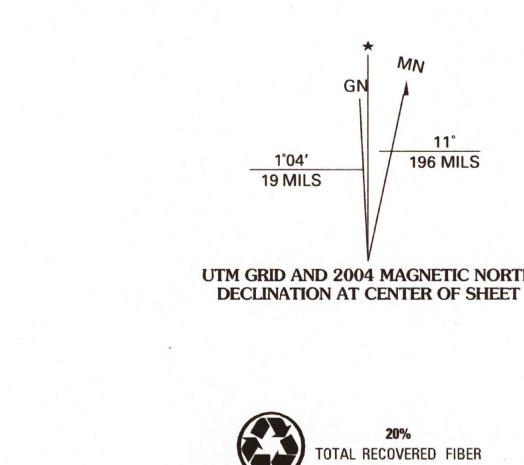




Produced by the United States Geological Survey 1979  
Revision by USDA Forest Service 2001  
Topography compiled 1966. Planimetry derived from imagery taken 1999 and other sources. Public Land Survey System and survey control current as of 2002. Boundaries current as of 2002.  
North American Datum of 1927 (NAD 27). Projection and 10 000-foot ticks: Colorado coordinate system, central zone (Lambert conformal conic). Blue 1000-meter Universal Transverse Mercator ticks, zone 12.  
North American Datum of 1983 (NAD 83) is shown by dashed corner ticks. The values of the shift between NAD 27 and NAD 83 for 7.5-minute intersections are obtainable from National Geodetic Survey NADCON software.  
Non-National Forest System lands within the National Forest Inholdings may exist in other National or State reservations.  
This map is not a legal land line or ownership document. Public lands are subject to change and leasing, and may have access restrictions; check with local offices. Obtain permission before entering private lands.  
Unsurveyed land net is not official.



**HIGHWAYS AND ROADS**

Interstate	Secondary highway	Primary highway
U. S.	Light-duty road	Composition: Unspecified...
State		Paved
County		Gravel
National Forest, suitable for passenger cars		Dirt
National Forest, suitable for high clearance vehicles		Unimproved; 4 wheel drive
National Forest Trail		Trail
		Gate; Barrier

ITALIAN CREEK, CO  
2001  
38106-H6-TF-024  
NIMA 4661 1NW-SERIES V877  
APR 2 1 2005

USGS Library  
Reston, VA  
Topo Archive

