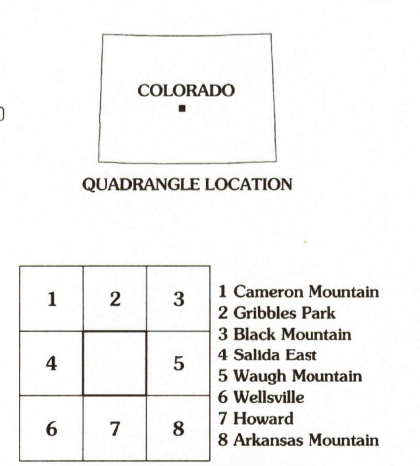
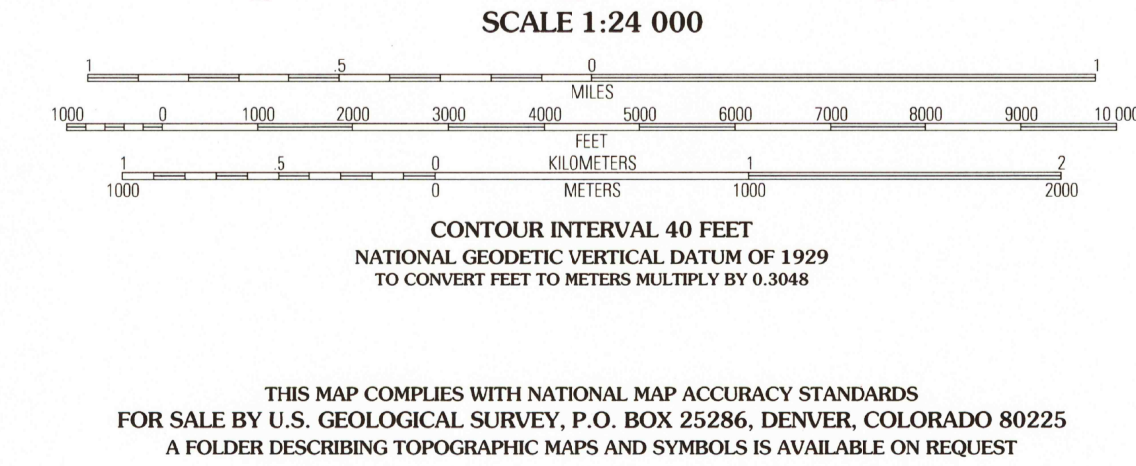
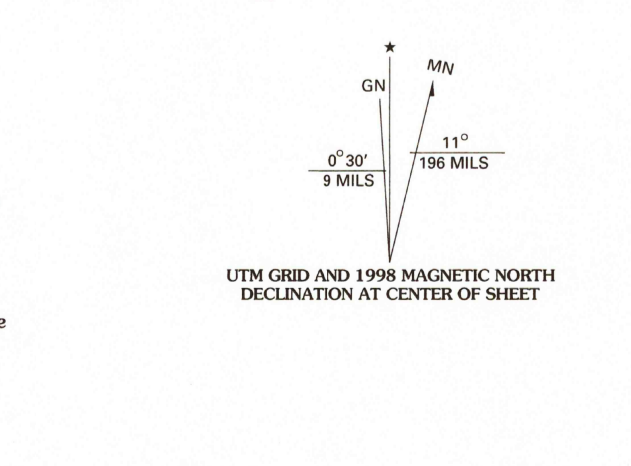


Produced by the U.S. Geological Survey  
Revised by the U.S. Forest Service  
Areas outside the National Forest System lands may not have been revised  
Topography compiled 1975. Planimetry derived from imagery taken 1988  
Public Land Survey System and survey control current as of 1996. Partial  
field check by U.S. Forest Service 1994  
North American Datum of 1927 (NAD 27). Projection and 10 000-foot ticks:  
Colorado coordinate system, central zone (Lambert conformal conic)  
Blue 1000-meter Universal Transverse Mercator ticks, zone 13  
North American Datum of 1983 (NAD 83) is shown by dashed corner ticks  
The values of the shift between NAD 27 and NAD 83 for 7.5-minute  
intersections are obtainable from National Geodetic Survey NADCON software  
Non-National Forest System lands within the National Forest  
Inholdings may exist in other National or State reservations  
This map is not a legal land line or ownership document. Public lands are  
subject to change and leasing, and may have access restrictions; check  
with local offices. Obtain permission before entering private lands



**HIGHWAYS AND ROADS**

Interstate	5	Primary highway	Red line
U. S.	100	Secondary highway	Red dashed line
State	70	Light-duty road	Black dashed line
County	6	Composition: Unspecified	Black solid line
National Forest, suitable for passenger cars	101	Paved	Black solid line with dots
National Forest, suitable for high clearance vehicles	102	Gravel	Black solid line with dashes
National Forest Trail	384	Dirt	Black solid line with long dashes
		Unimproved; 4 wheel drive	Black solid line with short dashes
		Trail	Black solid line with very short dashes
		Gate; Barrier	Black solid line with vertical bars

**JACK HALL MOUNTAIN, CO  
1994**

NIMA 4861 III SE - SERIES V877

**ADJOINING 7.5' QUADRANGLES**

1	2	3	1 Cameron Mountain
4	5	6	2 Grimbles Park
7	8	9	3 Black Mountain
			4 Salls East
			5 Waugh Mountain
			6 Wollsville
			7 Howard
			8 Arkansas Mountain

RECEIVED  
APR 30 1999  
U.S.G.S. NAD  
HISTORICAL MAP ARCHIVES  
251116/09084/6  
9-51116-79-0 N831