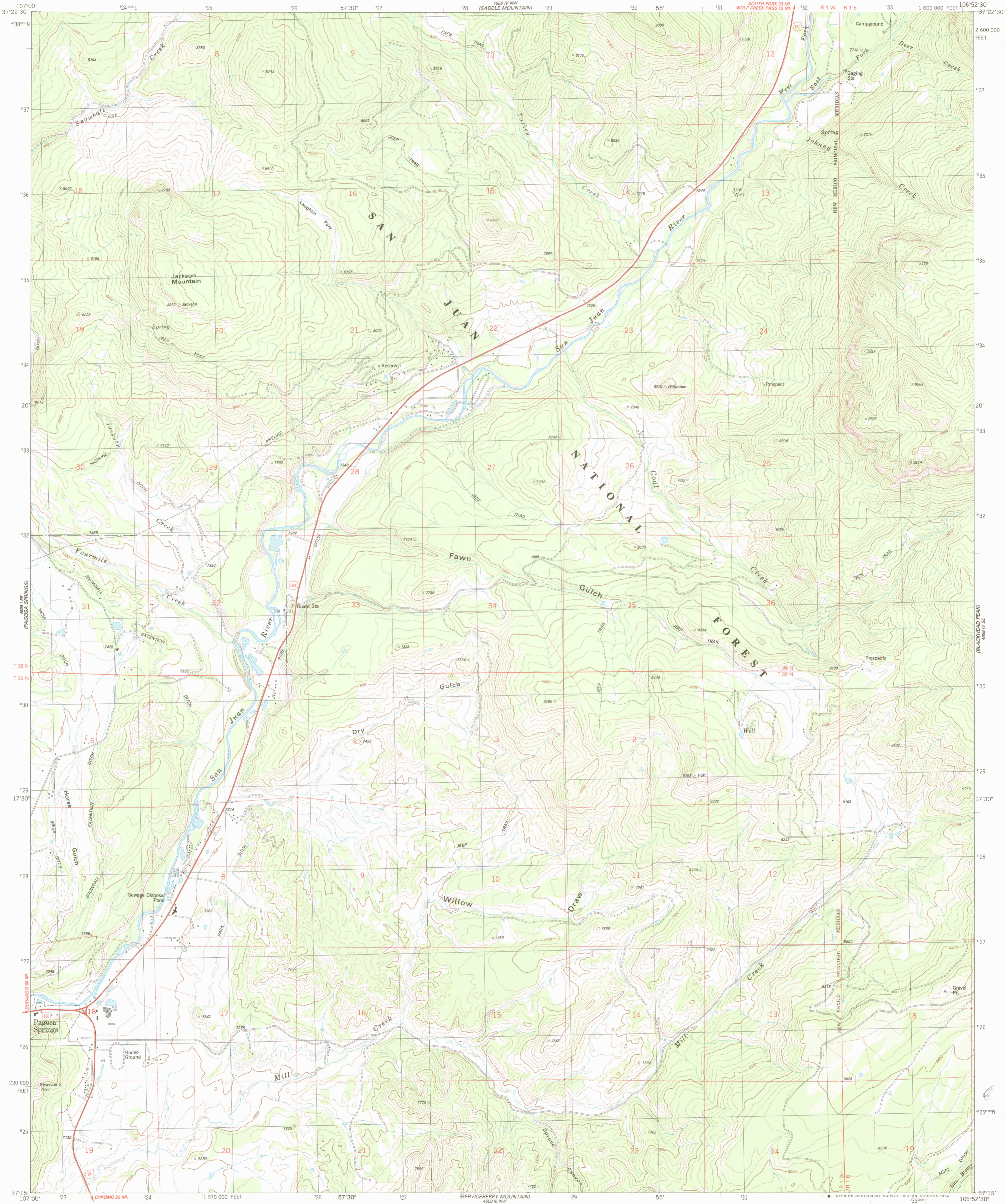


4658 III NE
(PAGOSA PEAK)

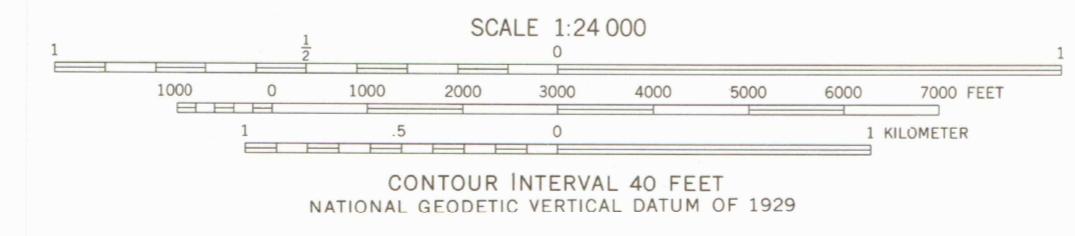
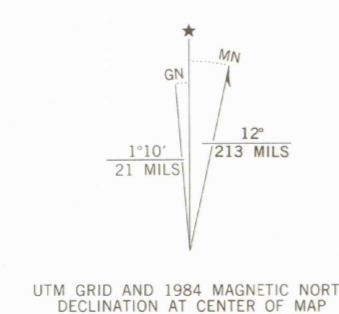
UNITED STATES
DEPARTMENT OF THE INTERIOR
GEOLOGICAL SURVEY

JACKSON MOUNTAIN QUADRANGLE
COLORADO-ARCHULETA CO.
7.5 MINUTE SERIES (TOPOGRAPHIC)
SW4 WOLF CREEK PASS 15' QUADRANGLE

4658 IV NE
(WOLF CREEK PASS)



Mapped, edited, and published by the Geological Survey
Control by USGS and NOS/NOAA
Topography by photogrammetric methods from aerial photographs taken 1977. Field checked 1978. Map edited 1984
Projection and 10,000-foot grid ticks: Colorado coordinate system, south zone (Lambert conformal conic) 1000 meter Universal Transverse Mercator grid, zone 13 1927 North American Datum
To place on the predicted North American Datum 1983 move the projection lines 2 meters north and 53 meters east as shown by dashed corner ticks
Fine red dashed lines indicate selected fence lines
Where omitted, land lines have not been established or are not shown because of insufficient data
There may be private inholdings within the boundaries of the National or State reservations shown on this map



ROAD CLASSIFICATION

Primary highway, hard surface	Light-duty road, hard or improved surface
Secondary highway, hard surface	Unimproved road
Interstate Route	U. S. Route
	State Route

JACKSON MOUNTAIN, COLO.
SW4 WOLF CREEK PASS 15' QUADRANGLE
37106-C8-TF-024
1984
DMA 4658 IV SW-SERIES V877

THIS MAP COMPLIES WITH NATIONAL MAP ACCURACY STANDARDS
FOR SALE BY U. S. GEOLOGICAL SURVEY, DENVER, COLORADO 80225, OR RESTON, VIRGINIA 22092
A FOLDER DESCRIBING TOPOGRAPHIC MAPS AND SYMBOLS IS AVAILABLE ON REQUEST

FEB 25 1985
MAY
ARTHUR LAMAS LIBRARY

G
C222
s24
U5

LIBRARY USE ONLY