



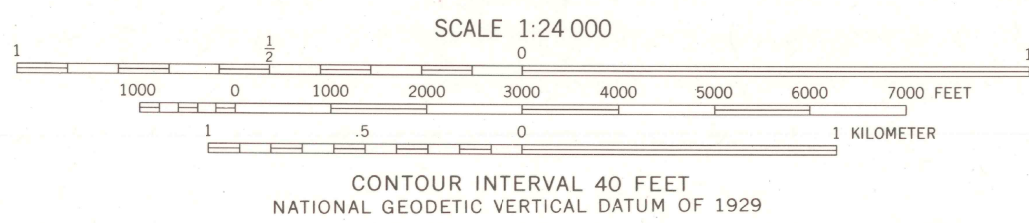
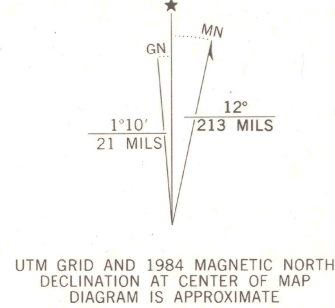
Mapped, edited, and published by the Geological Survey

Control by USGS and NOS/NOAA  
Topography by photogrammetric methods from aerial photographs taken 1977. Field checked 1978. Map edited 1984

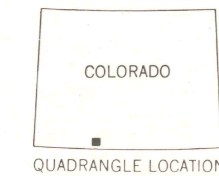
Projection and 10,000-foot grid ticks: Colorado coordinate system, south zone (Lambert conformal conic) 1000-meter Universal Transverse Mercator grid, zone 13 1927 North American Datum

To place on the predicted North American Datum 1983 move the projection lines 2 meters north and 53 meters east as shown by dashed corner ticks

Fine red dashed lines indicate selected fence lines  
Where omitted, land lines have not been established or are not shown because of insufficient data  
There may be private inholdings within the boundaries of the National or State reservations shown on this map



SCALE 1:24 000  
CONTOUR INTERVAL 40 FEET  
NATIONAL GEODETIC VERTICAL DATUM OF 1929



ROAD CLASSIFICATION

Primary highway, hard surface	Light-duty road, hard or improved surface
Secondary highway, hard surface	Unimproved road
Interstate Route	U. S. Route
	State Route

THIS MAP COMPLIES WITH NATIONAL MAP ACCURACY STANDARDS  
FOR SALE BY U. S. GEOLOGICAL SURVEY, DENVER, COLORADO 80225, OR RESTON, VIRGINIA 22092  
A FOLDER DESCRIBING TOPOGRAPHIC MAPS AND SYMBOLS IS AVAILABLE ON REQUEST

JACKSON MOUNTAIN, COLO.  
SW 1/4 WOLF CREEK PASS 15' QUADRANGLE  
37106-C8-TF-024

USGS LIBRARY-RESTON  
3 1818 00510172 8

1984  
DMA 4658 IV SW-SERIES V877

USGS Library Reston, VA. Topo Archive

ISBN 0-607-13255-8  
9 780607 132557