

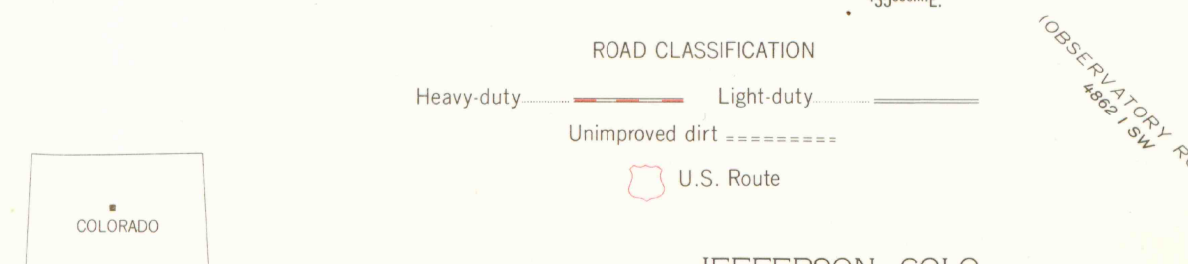
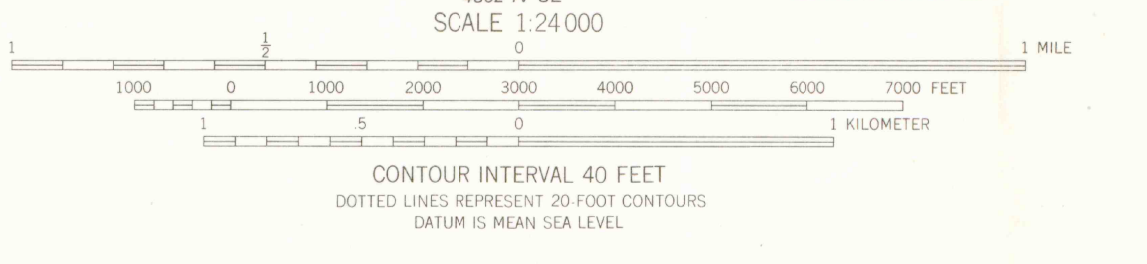
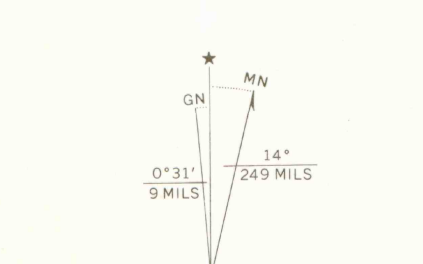
Mapped, edited, and published by the Geological Survey as part of the Department of the Interior program for the development of the Missouri River Basin Control by USGS and USC&GS

Topography from aerial photographs by photogrammetric methods
Aerial photographs taken 1953. Field check 1958

Polyconic projection. 1927 North American datum
10,000-foot grid based on Colorado coordinate system, central zone
1000-meter Universal Transverse Mercator grid ticks, zone 13, shown in blue

Dashed land lines indicate approximate locations
Certain land lines omitted in T_s 6 and 7 S., R_s 75 and 76 W. because of insufficient data

Unchecked elevations are shown in brown



THIS MAP COMPLIES WITH NATIONAL MAP ACCURACY STANDARDS
FOR SALE BY U.S. GEOLOGICAL SURVEY, DENVER, COLORADO 80225, OR WASHINGTON, D.C. 20242
A FOLDER DESCRIBING TOPOGRAPHIC MAPS AND SYMBOLS IS AVAILABLE ON REQUEST

JEFFERSON, COLO.
NE/4 COMO IS QUADRANGLE
N3922.5-W10545/7.5
1958
AMS 4862 IV NE-SERIES V877

OFFICE COPY
LIBRARY USE ONLY

G 3700
624
.G4
MAP ROOM

DEC 19 2002