
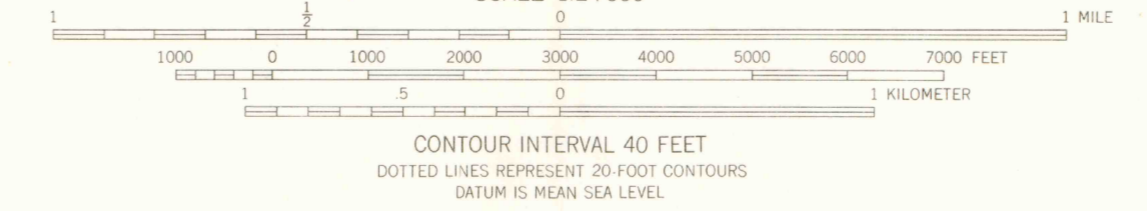
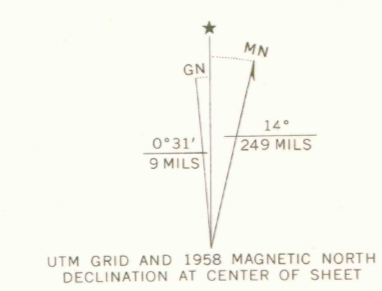




Mapped, edited, and published by the Geological Survey as part of the Department of the Interior program for the development of the Missouri River Basin. Control by USGS and USC&GS. Topography from aerial photographs by photogrammetric methods. Aerial photographs taken 1953. Field check 1958. Polyconic projection. 1927 North American datum. 10,000-foot grid based on Colorado coordinate system, central zone. 1000-meter Universal Transverse Mercator grid ticks, zone 13, shown in blue. Dashed land lines indicate approximate locations. Certain land lines omitted in Ts. 6 and 7 S., Rs. 75 and 76 W. because of insufficient data. Unchecked elevations are shown in brown.



THIS MAP COMPLIES WITH NATIONAL MAP ACCURACY STANDARDS  
FOR SALE BY U. S. GEOLOGICAL SURVEY, DENVER, COLORADO 80225, OR WASHINGTON, D. C. 20242  
A FOLDER DESCRIBING TOPOGRAPHIC MAPS AND SYMBOLS IS AVAILABLE ON REQUEST

OFFICE COPY  
LIBRARY USE ONLY

JEFFERSON, COLO.  
NE/4 COMO 15 QUADRANGLE  
N3922.5-W10545/7.5  
1958  
AMS 4862 IV NE-SERIES V877

FEB 19 2002  
ARTHUR LAKES LIBRARY  
COLORADO SCHOOL OF MINES  
G 3700  
s24  
.G4  
MAP ROOM