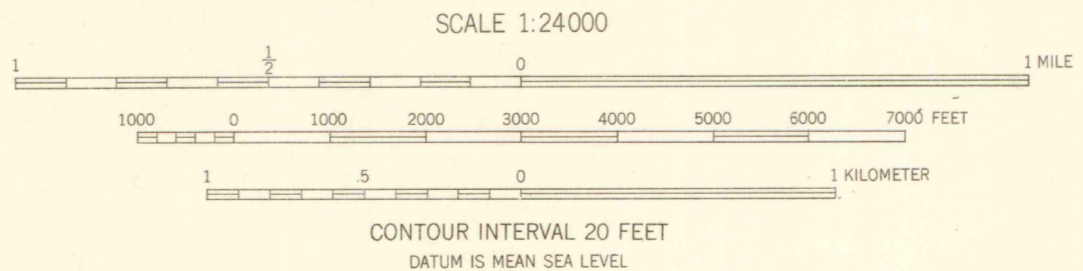





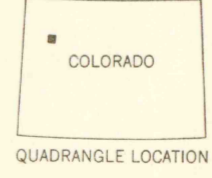
Mapped, edited, and published by the Geological Survey
Control by USGS and USC&GS
Topography from aerial photographs by multiplex methods
Aerial photographs taken 1948. Field check 1952
Polyconic projection. 1927 North American datum
10,000-foot grid based on Colorado coordinate system
north zone
Dashed land lines indicate approximate locations
Certain land lines are omitted in T.3 S.-R.96 W.
because of insufficient data



ROAD CLASSIFICATION

Heavy-duty	4 LANE 16 LANE	Light-duty	2 LANE 16 LANE
Medium-duty	4 LANE 16 LANE	Unimproved dirt	-----

U.S. Route State Route



LIBRARY
COLORADO SCHOOL OF MINES
GOLDEN, COLORADO

JESSUP GULCH, COLO 222
N3945-W10807.5/7.5
s24
U5
1952



LIBRARY USE ONLY
OFFICE COPY

T1980
E4