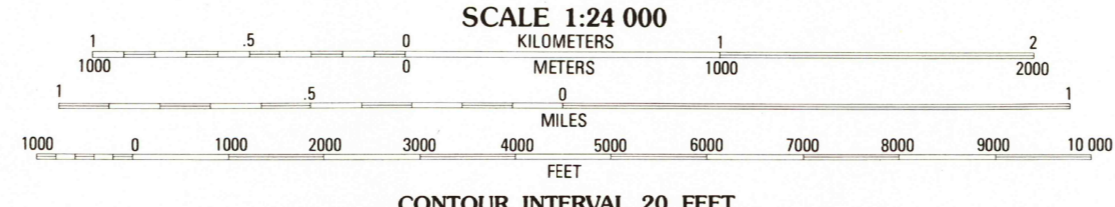
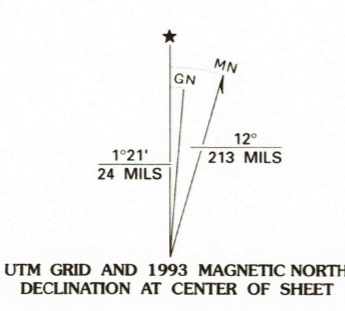
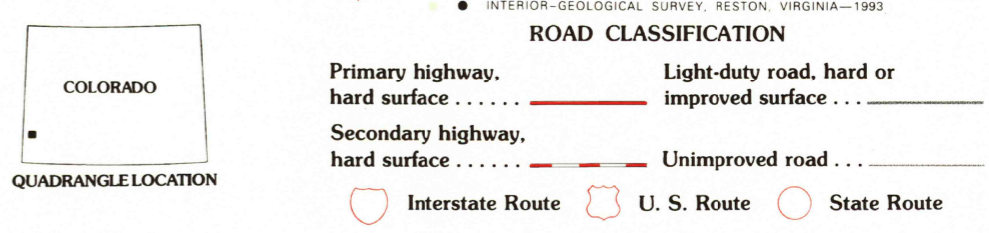


Produced by the United States Geological Survey  
in cooperation with the U.S. Forest Service  
Control by USGS and NOS/NOAA  
Compiled from aerial photographs taken 1988  
Field checked 1990. Map edited 1993  
North American Datum of 1927 (NAD 27). Projection and  
10 000-foot grid ticks: Colorado Coordinate System, south zone  
(Lambert Conformal Conic). 1000-meter Universal Transverse  
Mercator grid, zone 12  
The difference between NAD 27 and North American Datum of  
1983 (NAD 83) for 7.5 minute intersections is given in USGS  
Bulletin 1875. The NAD 83 is shown by dashed corner ticks  
There may be private inholdings within the boundaries of the  
National or State reservations shown on this map  
Where omitted, land lines have not been established



CONTOUR INTERVAL 20 FEET  
NATIONAL GEODETIC VERTICAL DATUM OF 1929  
TO CONVERT FEET TO METERS MULTIPLY BY 0.3048  
TO CONVERT METERS TO FEET MULTIPLY BY 3.2808

THIS MAP COMPLIES WITH NATIONAL MAP ACCURACY STANDARDS  
FOR SALE BY U.S. GEOLOGICAL SURVEY  
DENVER, COLORADO 80225 OR RESTON, VIRGINIA 22092  
A FOLDER DESCRIBING TOPOGRAPHIC MAPS AND SYMBOLS IS AVAILABLE ON REQUEST



1	2	3	1 Horse Range Mesa
4	5	4	2 Hanes Canyon
6	7	5	3 Gypsum Gap
		6	4 Egan
		7	5 Dawson Draw
		8	6 Dove Creek
			7 Secret Canyon
			8 The Glade

ADJOINING 7.5' QUADRANGLE NAMES

JOE DAVIS HILL, COLO.  
37108-H7-TF-024  
1993

DMA 4259 IV NE-SERIES V877

