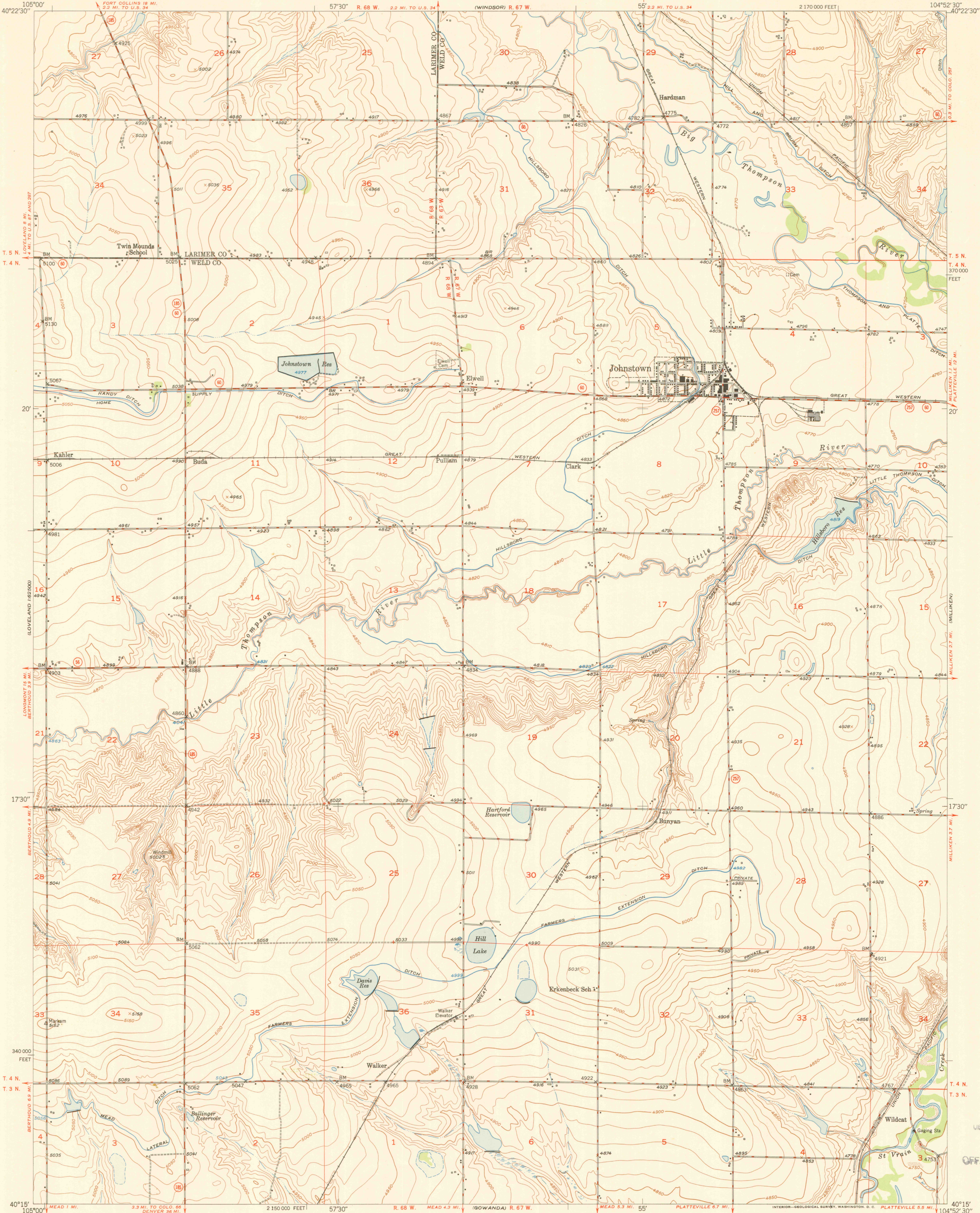

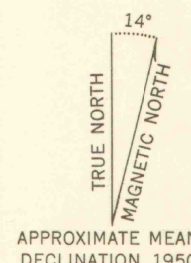


UNITED STATES
DEPARTMENT OF THE INTERIOR
GEOLOGICAL SURVEY

JOHNSTOWN QUADRANGLE
COLORADO
7.5 MINUTE SERIES (TOPOGRAPHIC)



Mapped, edited, and published by the Geological Survey as part of the Department of the Interior program for the development of the Missouri River Basin. Control by USGS and USC&GS. Culture and drainage in part compiled from aerial photographs taken June 1947, June-July 1949. Topography by plane-table methods, 1949-1950. Polyconic projection. 1927 North American datum. 10,000-foot grid based on Colorado coordinate system, north zone.



CONTOUR INTERVAL 10 FEET
DATUM IS MEAN SEA LEVEL

THIS MAP COMPLIES WITH NATIONAL MAP ACCURACY STANDARDS FOR SALE BY U. S. GEOLOGICAL SURVEY, FEDERAL CENTER, DENVER, COLORADO OR WASHINGTON 25, D. C. A FOLDER DESCRIBING TOPOGRAPHIC MAPS AND SYMBOLS IS AVAILABLE ON REQUEST

ROAD CLASSIFICATION

Heavy-duty	2 LANE ROAD	Improved dirt	DRY WEATHER ROADS
Medium-duty	1 LANE ROAD	Unimproved dirt	
Loose-surface, graded, or narrow hard-surface			

U. S. Route State Route

JOHNSTOWN, COLO.
N4015-W10452.5/7.5

EDITION OF 1951



LIBRARY USE ONLY
OFFICE COPY
G
C222
s24
U5
G 3701
C222
s24
U5
John.
1951
c. 2

61

46