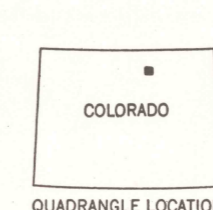
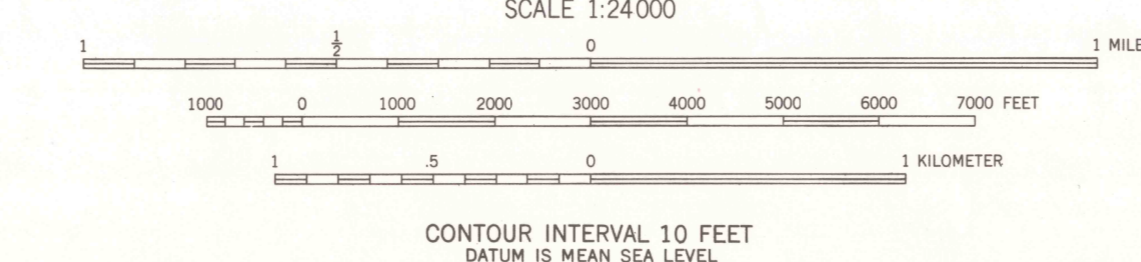
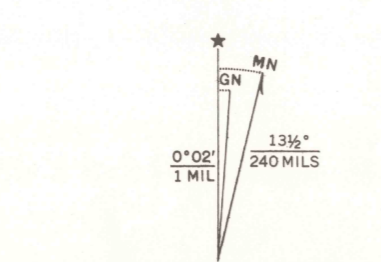


Mapped, edited, and published by the Geological Survey as part of the Department of the Interior program for the development of the Missouri River Basin
Control by USGS and USC&GS
Culture and drainage in part compiled from aerial photographs taken June 1947, June-July 1949
Topography by plane-table methods, 1949-1950
Polyconic projection. 1927 North American datum
10,000-foot grid based on Colorado coordinate system, north zone
1000-meter Universal Transverse Mercator grid ticks, zone 13, shown in blue
Revisions shown in purple compiled from aerial photographs taken 1969. This information not field checked



ROAD CLASSIFICATION

Heavy-duty	Light-duty
Medium-duty	Unimproved dirt
Interstate Route	U.S. Route
	State Route

JOHNSTOWN, COLO.
N4015-W10452.5/7.5
1950
PHOTOREVISED 1969
AMS 5064 IV SW—SERIES V877

FILE COPY
MAR 18 1977
N.C.I.C.