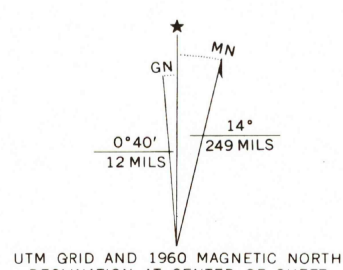


Mapped, edited, and published by the Geological Survey

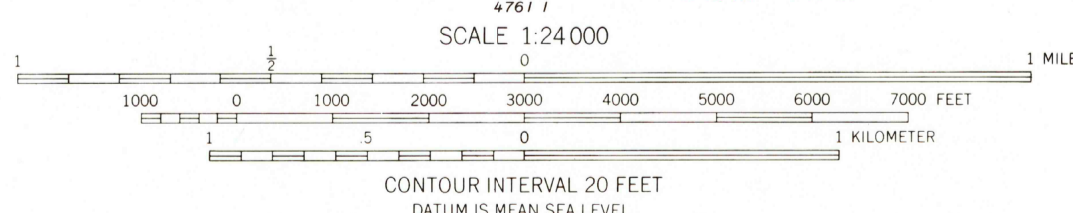
Control by USGS and USCGS
Topography by photogrammetric methods from aerial
photographs taken 1956. Field checked 1960

Polycyclic projection. 1927 North American datum
10,000-foot grid based on Colorado coordinate system,
central zone
1000-meter Universal Transverse Mercator grid ticks,
zone 13, shown in blue

Fine red dashed lines indicate selected fence and field lines where
generally visible on aerial photographs. This information is unchecked
Certain land lines are omitted because of insufficient data




UTM GRID AND 1960 MAGNETIC NORTH
DECLINATION AT CENTER OF SHEET



THIS MAP COMPLIES WITH NATIONAL MAP ACCURACY STANDARDS
FOR SALE BY U.S. GEOLOGICAL SURVEY
DENVER, COLORADO 80225, OR RESTON, VIRGINIA 22092
A FOLDER DESCRIBING TOPOGRAPHIC MAPS AND SYMBOLS IS AVAILABLE ON REQUEST



ROAD CLASSIFICATION
Light duty ——— Unimproved dirt - - - - -



JONES HILL, COLO.
N3900 - W10600 / 7.5
1960
AMS 4762 II SE - SERIES V877

