

Produced by the U.S. Geological Survey
Revised by the U.S. Forest Service

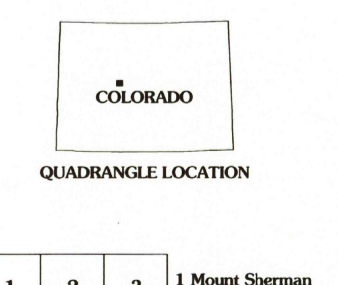
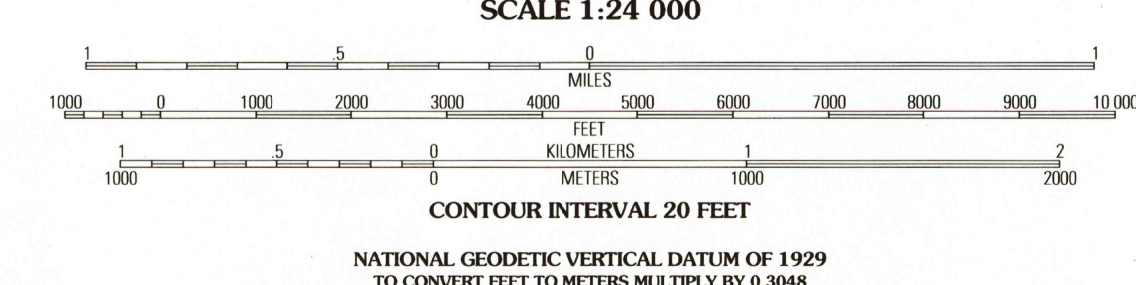
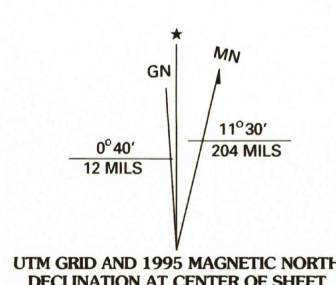
Areas outside the National Forest System lands may not have been revised
Topography compiled 1956. Planimetry derived from imagery taken 1988
Public Land Survey System and survey control current as of 1996. Partial
field check by U.S. Forest Service, 1994.

North American Datum of 1927 (NAD 27). Projection and 10 000-foot ticks:
Colorado coordinate system, central zone (Lambert conformal conic)
Blue 1000-meter Universal Transverse Mercator ticks, zone 13

North American Datum of 1983 (NAD 83) is shown by dashed corner ticks
The values of the shift between NAD 27 and NAD 83 for 7.5-minute
intersections are obtainable from National Geodetic Survey NADCON software

Non-National Forest System lands within the National Forest
holdings may exist in other National or State reservations

This map is not a legal land line or ownership document. Public lands are
subject to change and leasing, and may have access restrictions; check
with local offices. Obtain permission before entering private lands



HIGHWAYS AND ROADS

Interstate	Secondary highway	Primary highway
U. S.	Light-duty road	
State	Composition: Unspecified	
County	Paved	
National Forest, suitable for passenger cars	Gravel	
National Forest, suitable for high clearance vehicles	Dirt	
National Forest Trail	Unimproved, 4 wheel drive	
	Trail	
	Gate	

JONES HILL, CO
1994
DMA 4863 II SE - SERIES V877

1	2	3	1 Mount Sherman
4	5	3 Fairplay West	2 Fairplay East
6	7	5 Goro	4 South Peak
	8	6 Harvard Lakes	7 Marmot Peak
		8 Anero Reservoir	

ADJOINING 7.5' QUADRANGLES

USGS Library
Reston, VA.
Topo Archive

