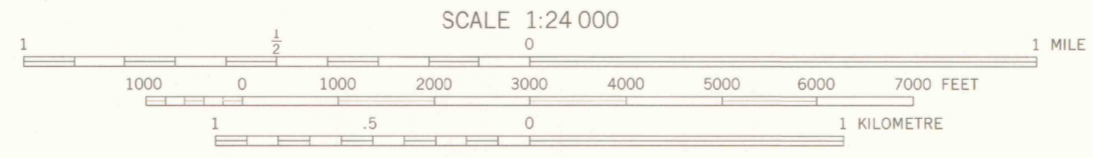
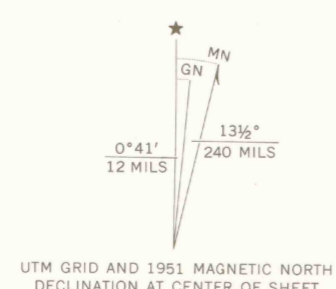
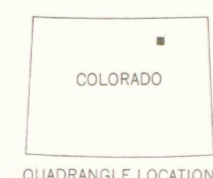


Mapped, edited, and published by the Geological Survey as part of the Department of the Interior program for the development of the Missouri River Basin Control by USGS and USC&GS  
Topography from aerial photographs by multiplex methods and by plane-table surveys 1951. Aerial photographs taken 1948  
Polyconic projection. 1927 North American datum 10,000-foot grid based on Colorado coordinate system, north zone  
Dashed land lines indicate approximate locations  
1000-metre Universal Transverse Mercator grid ticks, zone 13, shown in blue



CONTOUR INTERVAL 10 FEET  
NATIONAL GEODETIC VERTICAL DATUM OF 1929

THIS MAP COMPLIES WITH NATIONAL MAP ACCURACY STANDARDS  
FOR SALE BY U. S. GEOLOGICAL SURVEY, DENVER, COLORADO 80225, OR RESTON, VIRGINIA 22092  
A FOLDER DESCRIBING TOPOGRAPHIC MAPS AND SYMBOLS IS AVAILABLE ON REQUEST



ROAD CLASSIFICATION  
Heavy-duty 4 LANE 16 LANE Light-duty  
Medium-duty 4 LANE 6 LANE Unimproved dirt  
U. S. Route State Route

OFFICE COPY  
LIBRARY USE ONLY



JUDSON HILLS, COLO.  
N4022.5-W10352.5/7.5

1951  
AMS 5264 IV NW-SERIES V877

JAN 15 1998

MAP ROOM  
FOUR LAKES L.  
COLORADO SCHOOL OF MINES  
500 14th St.  
DENVER, CO 80202

G 3700  
E24  
.G4  
MAP ROOM

C. 70