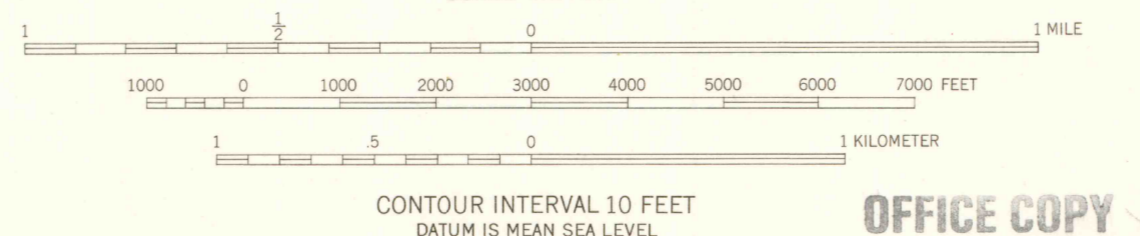
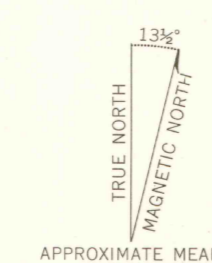
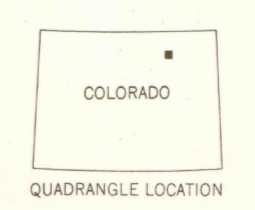
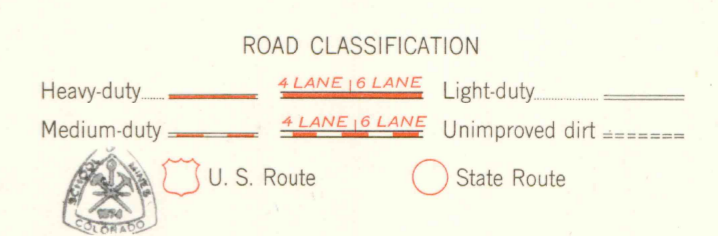


Mapped, edited, and published by the Geological Survey as part of the Department of the Interior program for the development of the Missouri River Basin Control by USGS and USC&GS
Topography from aerial photographs by multiplex methods and by plane-table surveys 1951. Aerial photographs taken 1948
Polyconic projection. 1927 North American datum 10,000-foot grid based on Colorado coordinate system, north zone
Dashed land lines indicate approximate locations



OFFICE COPY
LIBRARY USE ONLY



JAN 19 2006
JUDSON HILLS, COLO.
N4022.5-W10352.5 7.5

G 3700
s24
.G4
MAP ROOM

THIS MAP COMPLIES WITH NATIONAL MAP ACCURACY STANDARDS
FOR SALE BY U. S. GEOLOGICAL SURVEY, FEDERAL CENTER, DENVER, COLORADO OR WASHINGTON 25, D. C.
A FOLDER DESCRIBING TOPOGRAPHIC MAPS AND SYMBOLS IS AVAILABLE ON REQUEST

1951