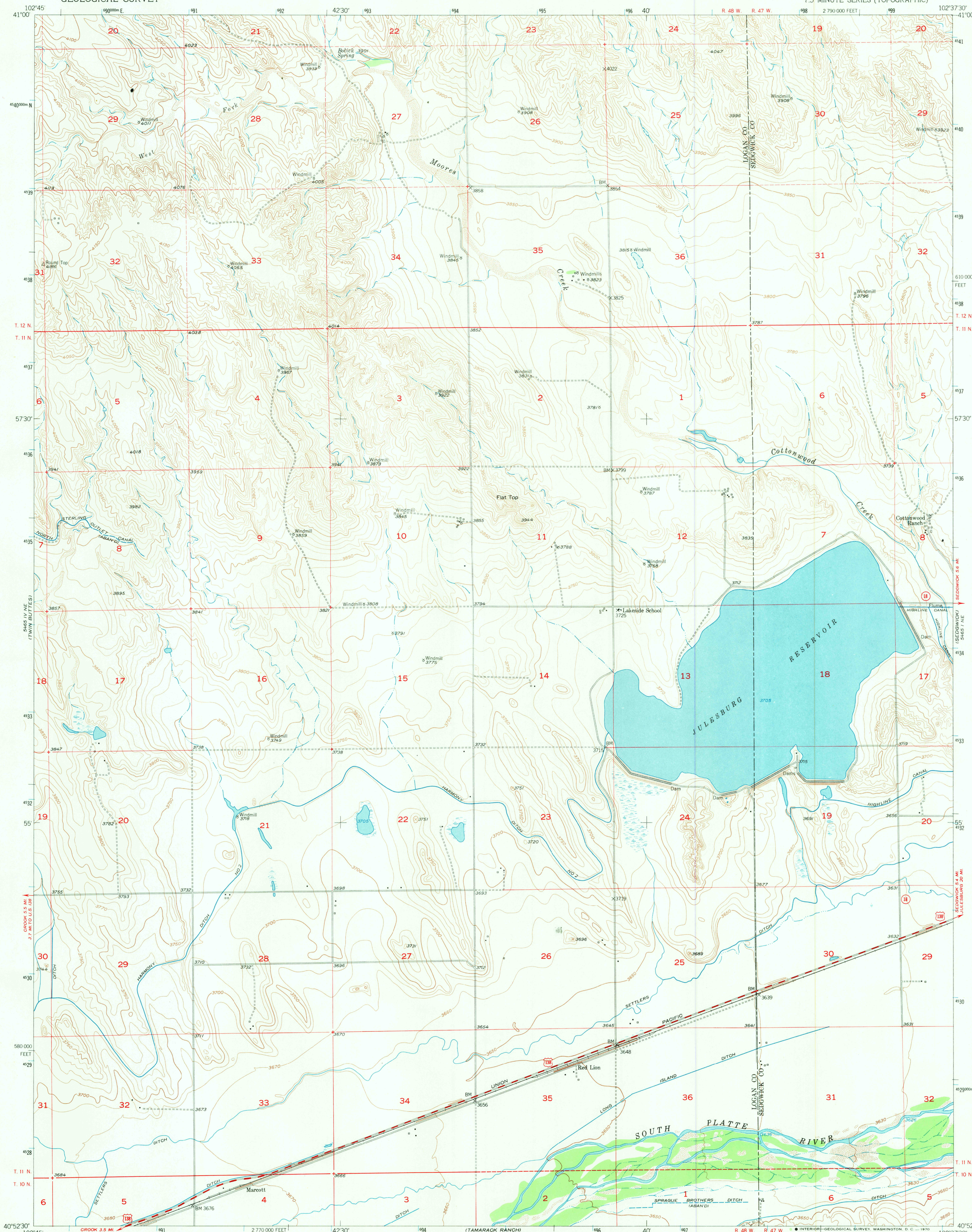


UNITED STATES  
DEPARTMENT OF THE INTERIOR  
GEOLOGICAL SURVEY


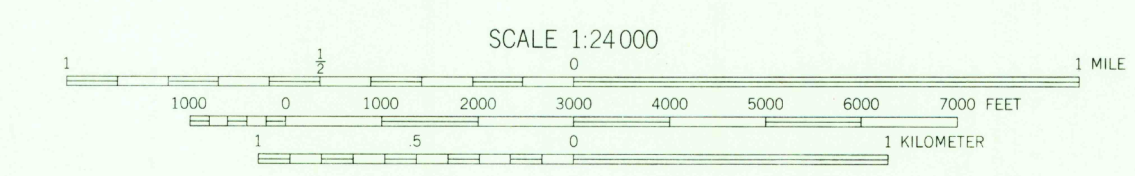
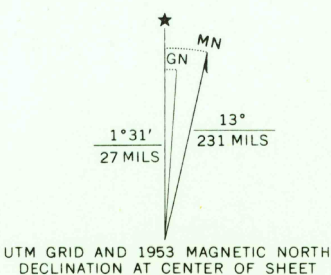
JULESBURG RESERVOIR QUADRANGLE  
COLORADO  
7.5 MINUTE SERIES (TOPOGRAPHIC)



Mapped, edited, and published by the Geological Survey  
as part of the Department of the Interior program  
for the development of the Missouri River Basin  
Control by USGS and USC&GS

Culture and drainage in part compiled from aerial photographs  
taken 1948. Topography by plane-table surveys 1953  
Polyconic projection: 1927 North American datum  
10,000 foot grid based on Colorado coordinate system,  
north zone

Dashed land lines indicate approximate locations  
1000-meter Universal Transverse Mercator grid ticks,  
zone 13, shown in blue



ROAD CLASSIFICATION  
Heavy-duty ——— 4 LANE 6 LANE Light-duty  
Medium-duty ——— 4 LANE 6 LANE Unimproved dirt ———  
U. S. Route ——— State Route

U.S.G.S.  
FILE COPY  
TOPOGRAPHIC DIVISION

JULESBURG RESERVOIR, COLO.  
N4052.5-W10237.5/7.5  
1953

AMS 5465 1 NW-SERIES V877

THIS MAP COMPLIES WITH NATIONAL MAP ACCURACY STANDARDS  
FOR SALE BY U.S. GEOLOGICAL SURVEY, DENVER COLORADO 80225 OR WASHINGTON, D. C. 20242  
A FOLDER DESCRIBING TOPOGRAPHIC MAPS AND SYMBOLS IS AVAILABLE ON REQUEST