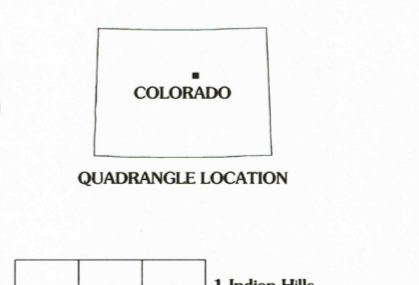
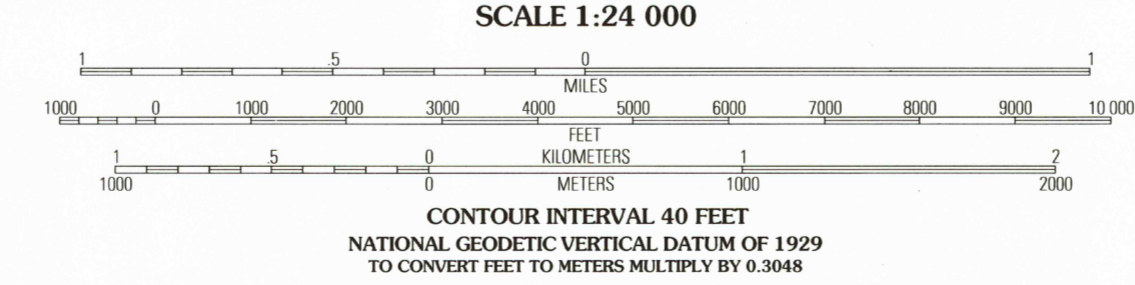
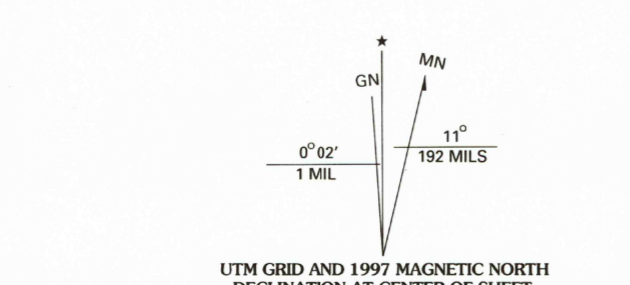


Produced by the U.S. Geological Survey  
Revised by the U.S. Forest Service  
Areas outside the National Forest System lands may not have been revised  
Compiled from aerial photographs taken 1964. Revised from aerial  
photographs taken 1985. Partial field check by U.S. Forest Service 1994  
North American Datum of 1927 (NAD 27). Projection and 10 000-foot ticks:  
Colorado coordinate system, central zone (Lambert conformal conic)  
Blue 1000-meter Universal Transverse Mercator ticks, zone 13  
North American Datum of 1983 (NAD 83) is shown by dashed corner ticks  
The values of the shift between NAD 27 and NAD 83 for 7.5-minute  
intersections are obtainable from National Geodetic Survey NADCON software  
Non-National Forest System lands within the National Forest  
Inholdings may exist in other National or State reservations  
This map is not a legal land title or ownership document. Public lands are  
subject to change and leasing, and may have access restrictions; check  
with local offices. Obtain permission before entering private lands



**HIGHWAYS AND ROADS**

Interstate	(Red double line with shield)	Primary highway	(Red line with shield)
U. S.	(Red line with shield)	Secondary highway	(Red line with shield)
State	(Red line with shield)	Light-duty road	(Red line with shield)
County	(Red line with shield)	Composition: Unspecified	(Red line with shield)
National Forest, suitable for passenger cars	(Red line with shield)	Paved	(Red line with shield)
National Forest, suitable for high clearance vehicles	(Red line with shield)	Gravel	(Red line with shield)
National Forest Trail	(Red line with shield)	Dirt	(Red line with shield)
		Unimproved; 4 wheel drive	(Red line with shield)
		Trail	(Red line with shield)
		Gate; Barrier	(Red line with shield)

1	2	3	1 Indian Hills
4	5	4 Plate Canyon	2 Linton
6	7	6 Decker	3 Highlands Ranch
		7 Devils Head	5 Setalla
		8 Dawson Butte	6 Decker

THIS MAP COMPLIES WITH NATIONAL MAP ACCURACY STANDARDS  
FOR SALE BY U.S. GEOLOGICAL SURVEY, P.O. BOX 26286, DENVER, COLORADO 80225  
A FOLDER DESCRIBING TOPOGRAPHIC MAPS AND SYMBOLS IS AVAILABLE ON REQUEST

RECEIVED  
MAY 31 1999  
USGS NMD  
HISTORICAL MAP ARCHIVES



KASSLER, CO  
1994  
NIMA 4962 1 NE - SERIES V877