

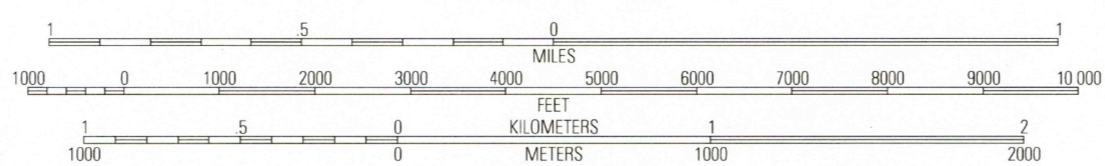
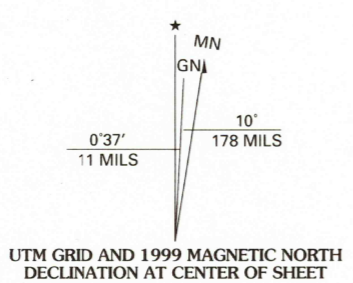
Produced by the United States Geological Survey 1972
Revision by USDA Forest Service 1997
Topography compiled 1971. Planimetry derived from imagery taken 1993 and other sources. Public Land Survey System and survey control current as of 1997.

North American Datum of 1927 (NAD 27). Projection and 10 000-foot ticks: Colorado coordinate system, north zone (Lambert conformal conic) and other sources. Public Land Survey System and survey control current as of 1997.

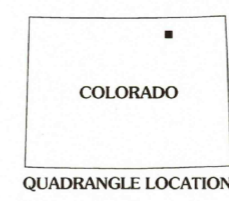
North American Datum of 1983 (NAD 83) is shown by dashed corner ticks. The values of the shift between NAD 27 and NAD 83 for 7.5-minute intersections are obtainable from National Geodetic Survey NADCON software.

Non-National Forest System lands within the National Forest. Inholdings may exist in other National or State reservations.

This map is not a legal land line or ownership document. Public lands are subject to change and leasing, and may have access restrictions; check with local offices. Obtain permission before entering private lands.



SCALE 1:24 000
CONTOUR INTERVAL 10 FEET
NATIONAL GEODETIC VERTICAL DATUM OF 1929
TO CONVERT FROM FEET TO METERS, MULTIPLY BY 0.3048



1	2	3	1 Keota NW
			2 Keota
			3 Raymer NW
4	5	4 Dutch Girl Lake	
			5 Buckingham
			6 Greenwood Lake
6	7	8 Sunken Lake	
			8 Judson Hills

HIGHWAYS AND ROADS	
Interstate	Shield with number
U. S.	Shield with number
State	Shield with number
County	Shield with number
National Forest, suitable for passenger cars	Shield with number
National Forest, suitable for high clearance vehicles	Shield with number
National Forest Trail	Shield with number
Primary highway	Thick red line
Secondary highway	Thin red line
Light-duty road	Thin black line
Composition: Unspecified	Thin black line
Paved	Thin black line with cross-ticks
Gravel	Thin black line with cross-ticks
Dirt	Thin black line with cross-ticks
Unimproved; 4 wheel drive	Thin black line with cross-ticks
Trail	Thin black line with cross-ticks
Gate; Barrier	Thin black line with cross-ticks

KEOTA SE, CO
1997
NIMA 5165 II SE-SERIES V877

RECEIVED
DEC 31 2000

U.S. GEOLOGICAL SURVEY
HISTORICAL MAP ARCHIVES

