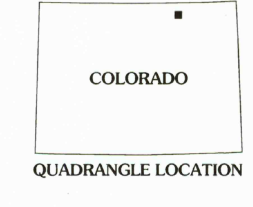
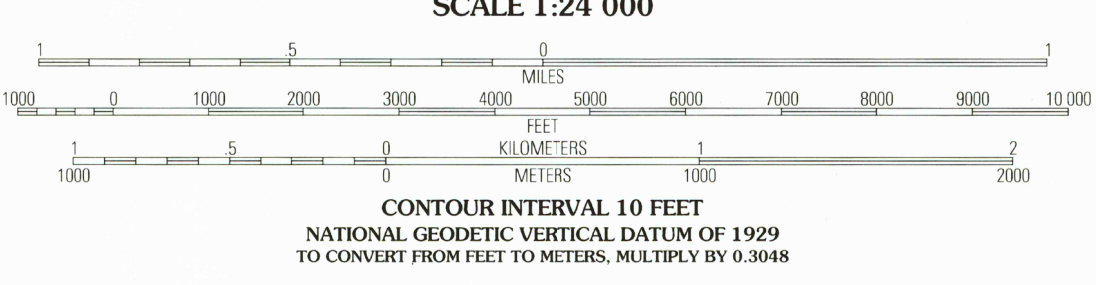
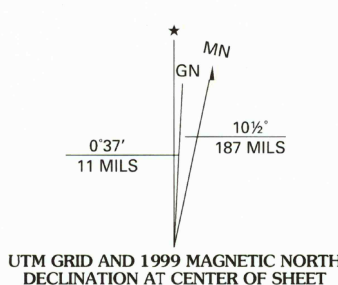


Produced by the United States Geological Survey 1972
 Revision by USDA Forest Service 1997

Topography compiled 1971. Planimetry derived from imagery taken 1993 and other sources. Public Land Survey System and survey control current as of 1997.
 North American Datum of 1927 (NAD 27). Projection and 10 000-foot ticks: Colorado coordinate system, north zone (Lambert conformal conic). Blue 1000-meter Universal Transverse Mercator ticks, zone 13.
 North American Datum of 1983 (NAD 83) is shown by dashed corner ticks. The values of the shift between NAD 27 and NAD 83 for 7.5-minute intersections are obtainable from National Geodetic Survey NADCON software.
 Non-National Forest System lands within the National Forest. Inholdings may exist in other National or State reservations.
 This map is not a legal land line or ownership document. Public lands are subject to change and leasing, and may have access restrictions; check with local offices. Obtain permission before entering private lands.



1	2	3	1 Grover South
			2 Grover SE
			3 Pawnee Buttes
4		5	4 Keota NW
			5 Reamer NW
			6 Dutch Girl Lake
			7 Keota SE
6	7	8	8 Buckingham

ADJOINING 7.5' QUADRANGLES

HIGHWAYS AND ROADS

Interstate	Primary highway
U. S.	Secondary highway
State	Light-duty road
County	Composition: Unspecified
National Forest, suitable for passenger cars	Paved
National Forest, suitable for high clearance vehicles	Gravel
National Forest Trail	Dir.
	Unimproved; 4 wheel drive
	Trail
	Gate; Barrier

KEOTA, CO
 1997
 NIMA 5165 II NE-SERIES V877

RECEIVED
 DEC 21 2000
 USGS NMD
 HISTORICAL MAP ARCHIVES
 27595610908416
 2-45754-075-0-NB51