
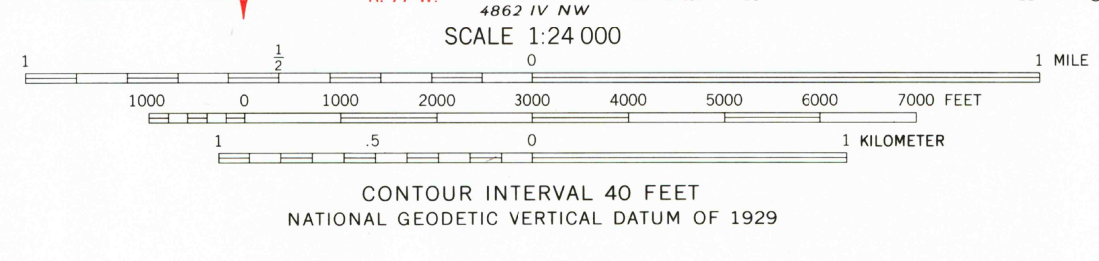
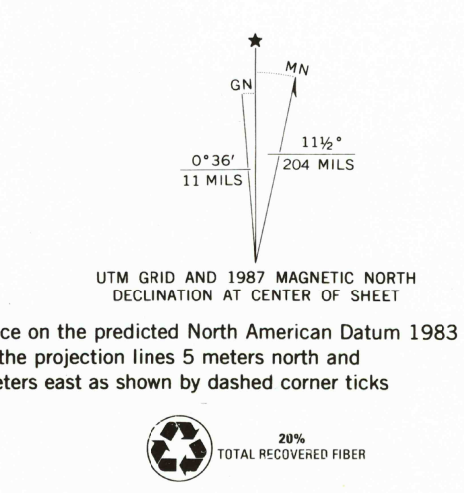


Mapped, edited, and published by the Geological Survey as part of the Department of the Interior program for the development of the Missouri River Basin... Control by USGS, NOS/NOAA, and Denver Municipal Water Works... Topography from aerial photographs by photogrammetric methods... Aerial photographs taken 1953. Field check 1958... Polyconic projection. 1927 North American Datum... 10,000-foot grid based on Colorado coordinate system, central zone 1000-meter Universal Transverse Mercator grid ticks, zone 13, shown in blue... Dashed land lines indicate approximate locations... Certain land lines omitted in T.5 S., R. 76 and 77 W. and T. 6 S., R. 76 W. because of insufficient data... All recovered corners are shown... There may be private inholdings within the boundaries of the National or State reservations shown on this map



ROAD CLASSIFICATION table with symbols for Primary highway, Secondary highway, Interstate Route, U. S. Route, and State Route.

KEYSTONE, COLO. SW 1/4 MONTEZUMA 15 QUADRANGLE 39105-E8-TF-024 1958 PHOTOREVISED 1987 DMA 4863 III SW-SERIES V877

THIS MAP COMPLIES WITH MAP ACCURACY STANDARDS FOR SALE BY U.S. GEOLOGICAL SURVEY, P.O. BOX 25286, DENVER, COLORADO 80225 A FOLDER DESCRIBING TOPOGRAPHIC MAPS AND SYMBOLS IS AVAILABLE ON REQUEST

RECEIVED APR 30 2001

HISTORICAL MAP ARCHIVES

ISBN 0-607-12144-7 9 780607 121469