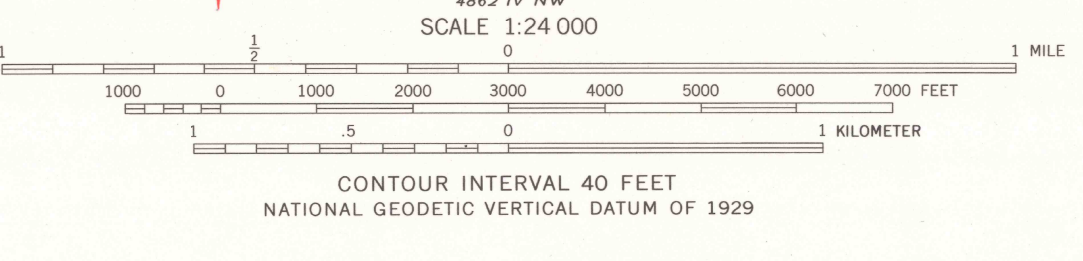
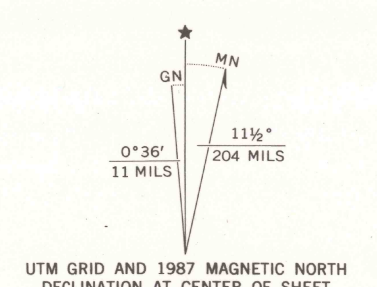


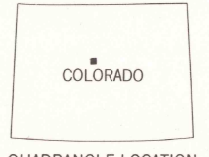


Mapped, edited, and published by the Geological Survey as part of the Department of the Interior program for the development of the Missouri River Basin Control by USGS, NOS/NOAA, and Denver Municipal Water Works. Topography from aerial photographs by photogrammetric methods. Aerial photographs taken 1953. Field check 1958. Polyconic projection. 1927 North American Datum. 10,000-foot grid based on Colorado coordinate system, central zone 1000-meter Universal Transverse Mercator grid ticks, zone 13, shown in blue. Dashed land lines indicate approximate locations. Certain land lines omitted in T. 5 S., R. 76 W. and T. 6 S., R. 76 W. because of insufficient data. All recovered corners are shown. There may be private inholdings within the boundaries of the National or State reservations shown on this map.



ROAD CLASSIFICATION

Primary highway, hard surface	Light-duty road, hard or improved surface
Secondary highway, hard surface	Unimproved road
Interstate Route	U. S. Route
	State Route



THIS MAP COMPLIES WITH MAP ACCURACY STANDARDS FOR SALE BY U.S. GEOLOGICAL SURVEY, P.O. BOX 25286, DENVER, COLORADO 80225. A FOLDER DESCRIBING TOPOGRAPHIC MAPS AND SYMBOLS IS AVAILABLE ON REQUEST.

Revisions shown in purple and woodland compiled from aerial photographs taken 1985 and other source data. Partial check by U. S. Forest Service. Map edited 1987.

KEYSTONE, COLO.
SW/4 MONTEZUMA 15' QUADRANGLE
39105-E8-TF-024
1958
PHOTOREVISED 1987
DMA 4863 III SW—SERIES V877

