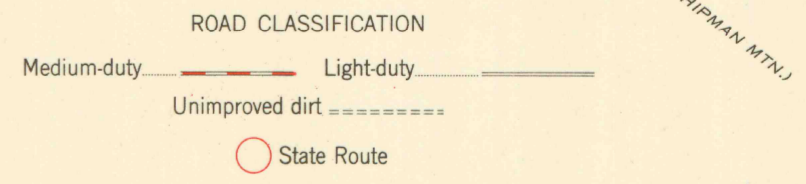
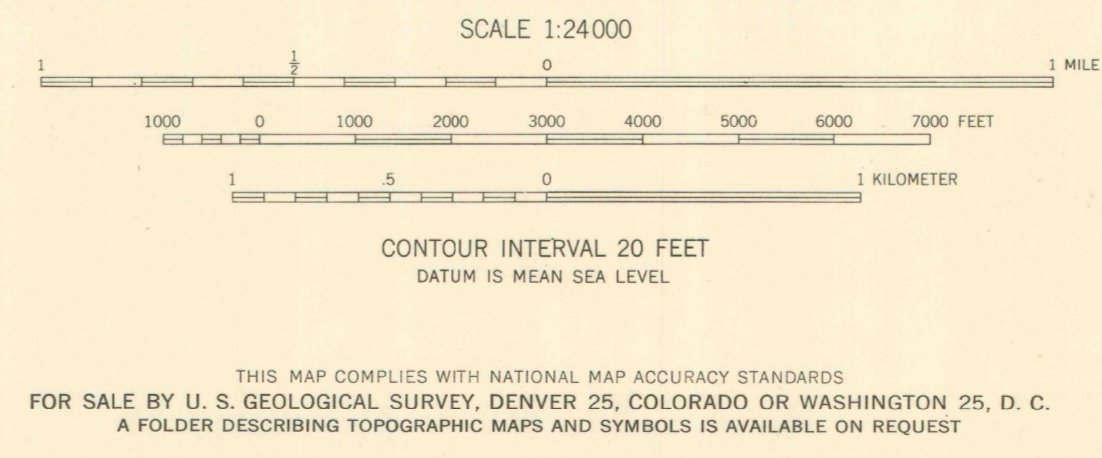
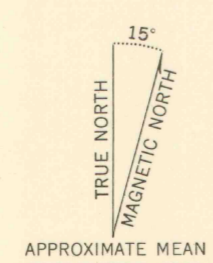


Mapped, edited, and published by the Geological Survey as part of the Department of the Interior program for the development of the Missouri River Basin  
Control by USGS and USC&GS  
Topography from aerial photographs by multiplex methods  
Aerial photographs taken July 1947. Field check 1950  
Polyconic projection. 1927 North American datum  
10,000-foot grids based on Colorado north zone and Wyoming east zone rectangular coordinate systems  
Dashed land lines indicate approximate location  
Land lines omitted in T. 11 N., R. 78 W., and in part of T. 12 N., R. 78 W. and T. 12 N., R. 79 W. because of insufficient data.  
1000-meter Universal Transverse Mercator grid ticks, zone 13, shown in blue



THIS MAP COMPLIES WITH NATIONAL MAP ACCURACY STANDARDS  
FOR SALE BY U. S. GEOLOGICAL SURVEY, DENVER 25, COLORADO OR WASHINGTON 25, D. C.  
A FOLDER DESCRIBING TOPOGRAPHIC MAPS AND SYMBOLS IS AVAILABLE ON REQUEST

KINGS CANYON, COLO.-WYO.  
N4052.5-W10607.5/7.5

1950

JUN 02 1987  
MAP ROOM  
ARTHUR LAKES LIBRARY

G  
3701  
C222  
S24  
U5

OFFICE COPY

OFFICE COPY