
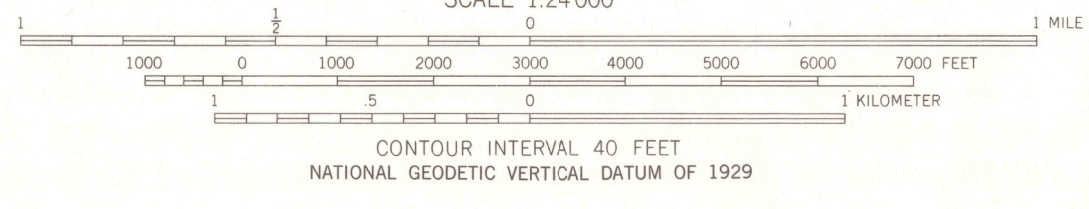
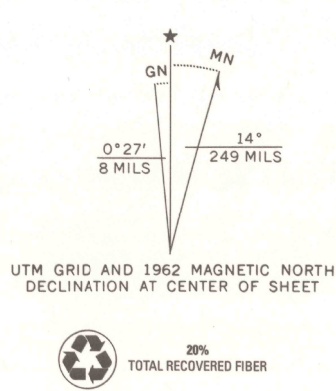




Mapped, edited, and published by the Geological Survey
 Control by USGS and USC&GS
 Topography by photogrammetric methods from aerial photographs taken 1958. Field checked 1962
 Polyconic projection. 1927 North American datum
 10,000 foot grid based on Colorado coordinate system, north zone
 1000 meter Universal Transverse Mercator grid ticks, zone 13, shown in blue
 Certain land lines are omitted because of insufficient data
 To place on the predicted North American Datum 1983
 move the projection lines 6 meters north and
 48 meters east as shown by dashed corner ticks
 There may be private holdings within the boundaries of
 the National or State reservations shown on this map



KINIKINIK, COLO.
 N4037.5-W10537.5/7.5
 1962

THIS MAP COMPLIES WITH NATIONAL MAP ACCURACY STANDARDS
 FOR SALE BY U. S. GEOLOGICAL SURVEY, DENVER, COLORADO 80225, OR RESTON, VIRGINIA 22092
 A FOLDER DESCRIBING TOPOGRAPHIC MAPS AND SYMBOLS IS AVAILABLE ON REQUEST

USGS Library
 Reston, VA
 Topo Archive

SEP 19 2006

