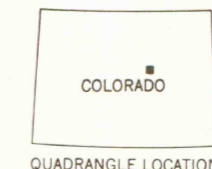
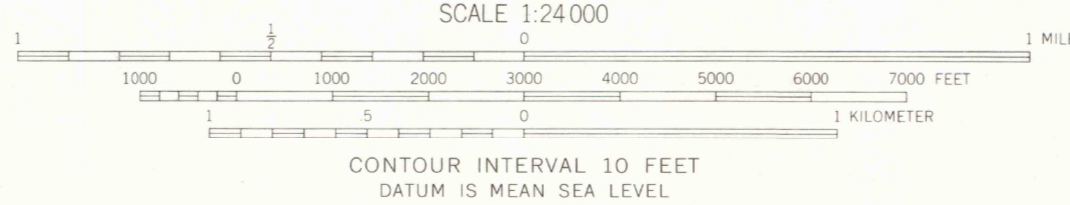
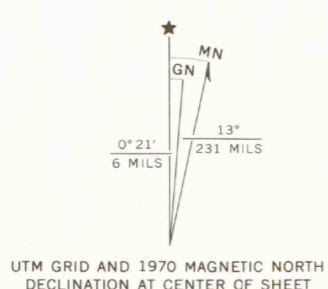




Mapped, edited, and published by the Geological Survey

Control by USGS and USC&GS
Topography by photogrammetric methods from aerial photographs taken 1968. Field checked 1970
Polyconic projection. 1927 North American datum
10,000-foot grid based on Colorado coordinate system, central zone
1000-meter Universal Transverse Mercator grid ticks, zone 13, shown in blue
Fine red dashed lines indicate selected fence lines



ROAD CLASSIFICATION


Primary highway, hard surface	Light-duty road, hard or improved surface
Secondary highway, hard surface	Unimproved road
Interstate Route	U.S. Route
State Route	

KIOWA NW, COLO.
N3922.5—W10422.5/7.5

1970

AMS 5162 IV NW—SERIES V817

THIS MAP COMPLIES WITH NATIONAL MAP ACCURACY STANDARDS
FOR SALE BY U. S. GEOLOGICAL SURVEY, DENVER, COLORADO 80225, OR WASHINGTON, D. C. 20242
A FOLDER DESCRIBING TOPOGRAPHIC MAPS AND SYMBOLS IS AVAILABLE ON REQUEST



AUG 20 1997

ARTHUR LAMERS LIBRARY
COLORADO SCHOOL OF MINES



LIBRARY USE ONLY

3701
C222
S24
U5

OFFICE COPY

LIBRARY USE ONLY

LIBRARY USE ONLY

LIBRARY USE ONLY

LIBRARY USE ONLY

LIBRARY USE ONLY

LIBRARY USE ONLY

LIBRARY USE ONLY