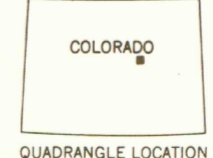
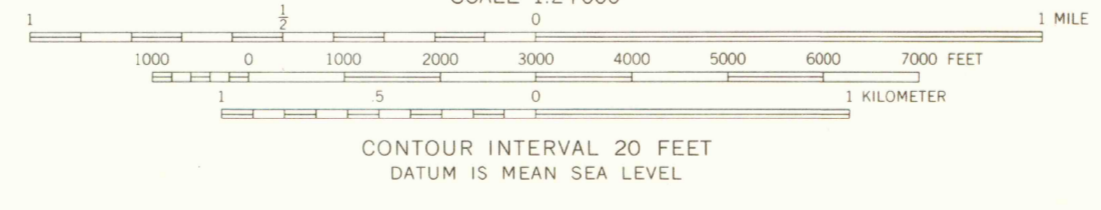
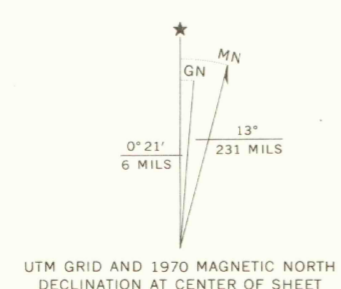


Mapped, edited, and published by the Geological Survey
 Control by USGS and USC&GS
 Topography by photogrammetric methods from aerial photographs taken 1968. Field checked 1970
 Polyconic projection. 1927 North American datum
 10,000-foot grid based on Colorado coordinate system, central zone
 1000-meter Universal Transverse Mercator grid ticks, zone 13, shown in blue
 Fine red dashed lines indicate selected fence lines
 Areas covered by dashed light-blue pattern are subject to controlled inundation



ROAD CLASSIFICATION

Primary highway, hard surface	Light-duty road, hard or improved surface
Secondary highway, hard surface	Unimproved road
Interstate Route	U. S. Route
State Route	

ARTHUR LAKES LIBRARY
 COLORADO SCHOOL OF MINES
 GOLDEN, COLORADO

KIOWA, COLO.
 N3915-W10422.5/7.5
 1970

AMS 5162 IV SW—SERIES V877

OFFICE COPY

LIBRARY USE ONLY