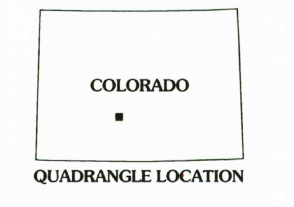
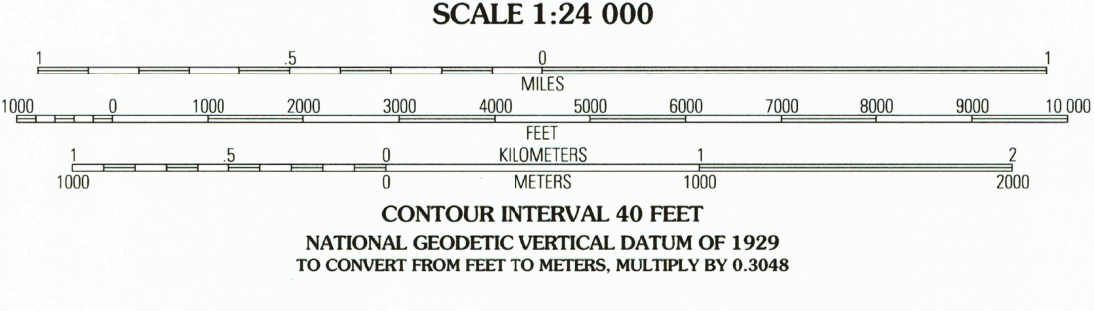
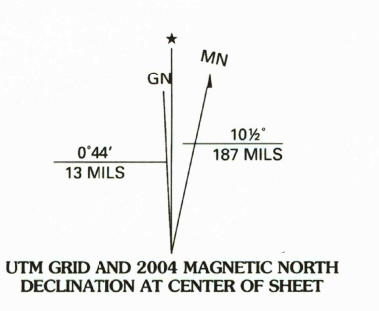


Produced by the United States Geological Survey 1979 Revision by USDA Forest Service 2001 Topography compiled 1961. Planimetry derived from imagery taken 1998 and other sources. Public Land Survey System and survey control current as of 2002. Boundaries current as of 2002. North American Datum of 1927 (NAD 27). Projection and 10 000-foot ticks: Colorado coordinate system, south zone (Lambert conformal conic) Blue 1000-meter Universal Transverse Mercator ticks, zone 13 North American Datum of 1983 (NAD 83) is shown by dashed corner ticks The values of the shift between NAD 27 and NAD 83 for 7.5-minute intersections are obtainable from National Geographic Survey NADCON software Non-National Forest System lands within the National Forest Inholdings may exist in other National or State reservations This map is not a legal document. Public lands are subject to change and leasing, and may have access restrictions; check with appropriate offices. Obtain permission before entering private lands



ADJOINING 7.5' QUADRANGLES table with grid numbers 1-8 and corresponding place names like Chester, Bonanza, Whale Hill, etc.

Legend for HIGHWAYS AND ROADS, including Interstate, U.S., State, County, National Forest, and National Forest Trail symbols. Includes a date stamp: MAY 26 2005 and a barcode with ISBN 0-507-47002-2.

USGS Library Reston, VA. Topo Archive

ISBN 0-507-47002-2 9 790607 197008

3 1818 00503993 8

KLONDIKE MINE, CO 2001 38106-B2-TF-024 MAY 26 2005 NGA 4760 11 NW-SERIES V877