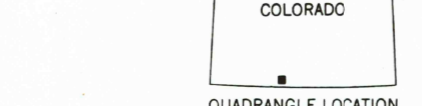
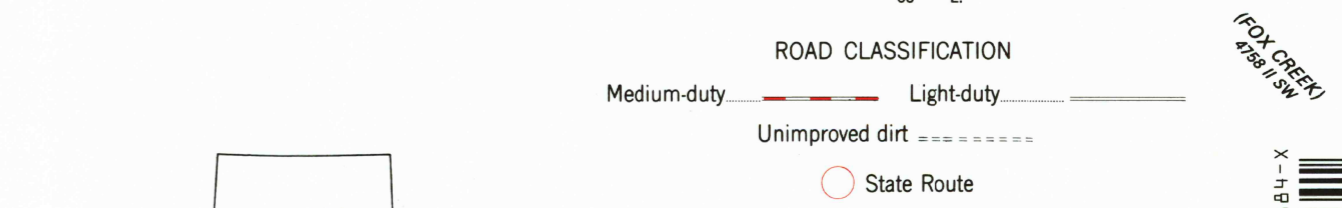
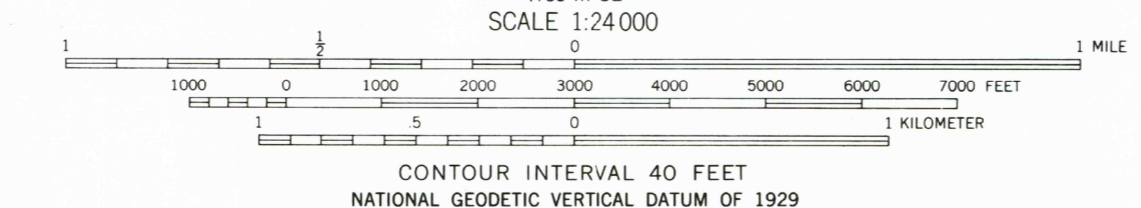
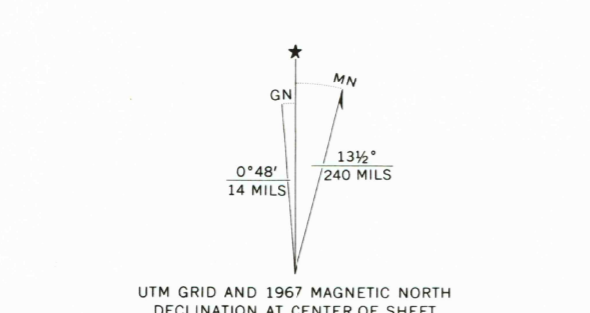


Map by the U. S. Forest Service Edited and published by the Geological Survey Control by USGS, USC&GS, and U. S. Forest Service Topography by photogrammetric methods from aerial photographs taken 1961. Field checked by USGS 1967 Polyconic projection. 1927 North American Datum 10,000-foot grid based on Colorado coordinate system, south zone 1000-meter Universal Transverse Mercator grid ticks, zone 13, shown in blue Fine red dashed lines indicate selected fence lines Certain land lines are omitted because of insufficient data There may be private inholdings within the boundaries of the National or State reservations shown on this map



THIS MAP COMPLIES WITH NATIONAL MAP ACCURACY STANDARDS FOR SALE BY U.S. GEOLOGICAL SURVEY, P.O. BOX 25286, DENVER, COLORADO 80225 A FOLDER DESCRIBING TOPOGRAPHIC MAPS AND SYMBOLS IS AVAILABLE ON REQUEST



LA JARA CANYON, COLO. 37106-B3-TF-024 1967 DMA 4758 III NE-SERIES V877 USGS Library Reston, VA. Topo Archive

RECEIVED AUG 2 9 2003 HISTORICAL MAP ARCHIVES