

Produced by the United States Geological Survey 1984  
 Revision within and adjacent to National Forest System lands  
 by USDA Forest Service 1996

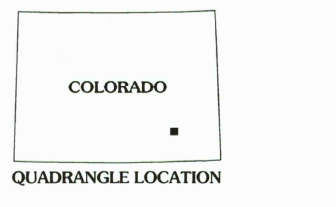
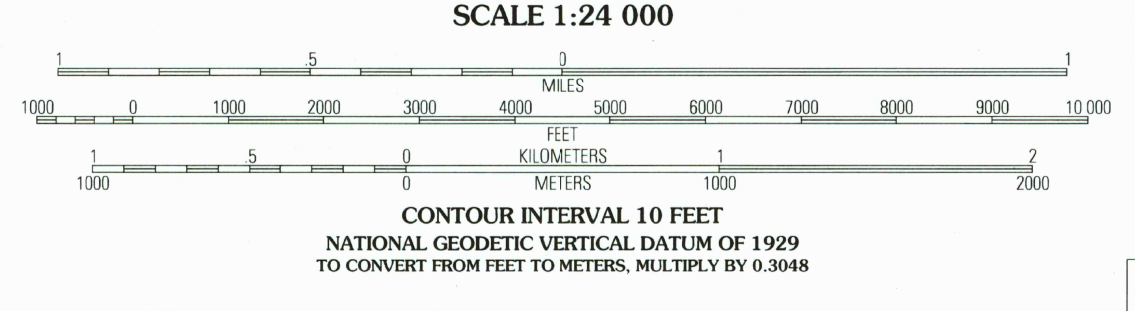
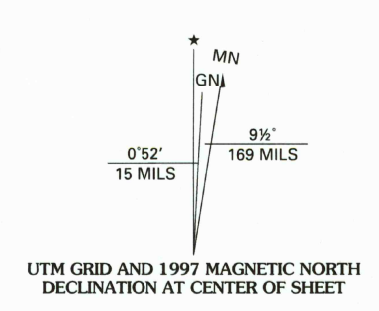
Topography compiled 1964. Planimetry derived from imagery taken 1993 and other sources. Public Land Survey System and survey control current as of 1996

North American Datum of 1927 (NAD 27). Projection and 10 000-foot ticks: Colorado coordinate system, south zone (Lambert conformal conic)  
 Blue 1000-meter Universal Transverse Mercator ticks, zone 13

North American Datum of 1983 (NAD 83) is shown by dashed corner ticks  
 The values of the shift between NAD 27 and NAD 83 for 7.5-minute intersections are obtainable from National Geographic Survey NADCON software

Non-National Forest System lands within the National Forest  
 Inholdings may exist in other National or State reservations

This map is not a legal land line or ownership document. Public lands are subject to change and leasing, and may have access restrictions; check with local offices. Obtain permission before entering private lands



1	2	3	1 Hawley
			2 La Junta
			3 Thompson Arroyo
4	5	6	4 La Junta SW
			5 Higgins
			6 Pickens Gap
			7 Riley Canyon
6	7	8	8 Corbin Canyon

HIGHWAYS AND ROADS	
Interstate	
U. S.	
State	
County	
National Forest, suitable for passenger cars	
National Forest, suitable for high clearance vehicles	
National Forest Trail	
Primary highway	
Secondary highway	
Light-duty road	
Composition: Unspecified	
Paved	
Gravel	
Dirt	
Unimproved; 4 wheel drive	
Trail	
Gate; Barrier	

LA JUNTA SE, CO  
 1996  
 NIMA 5259 I SE - SERIES V877

RECEIVED  
 JAN 31 2000  
 USGS NWIU  
 HISTORICAL MAP ARCHIVES

