

Produced by the United States Geological Survey 1984
Revision within and adjacent to National Forest System lands
by USDA Forest Service 1996

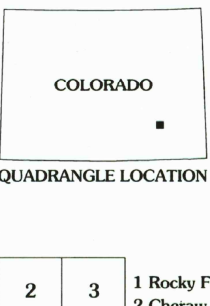
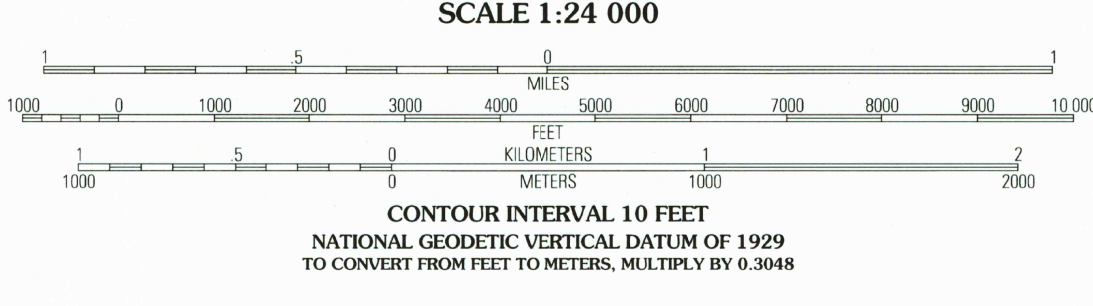
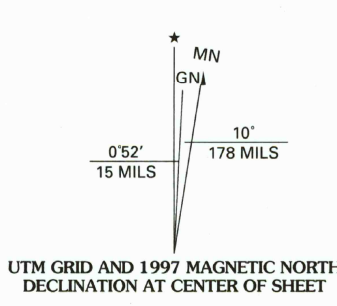
Topography compiled 1964. Planimetry derived from imagery taken 1983 and
other sources. Public Land Survey System and survey control current as of 1996

North American Datum of 1927 (NAD 27). Projection and 10 000-foot ticks:
Colorado coordinate system, south zone (Lambert conformal conic)
Blue 1000-meter Universal Transverse Mercator ticks, zone 13

North American Datum of 1983 (NAD 83) is shown by dashed corner ticks
The values of the shift between NAD 27 and NAD 83 for 7.5-minute
intersections are obtainable from National Geodetic Survey NADCON software

Non-National Forest System lands within the National Forest
Inholdings may exist in other National or State reservations

This map is not a legal land line or ownership document. Public lands are
subject to change and leasing, and may have access restrictions; check
with local offices. Obtain permission before entering private lands



1	2	3	1 Rocky Ford
			2 Chawaw
			3 Hadley
4	5		4 Hawley
			5 Thompson Arroyo
			6 La Junta SW
			7 La Junta SE
6	7	8	8 Hgbee

HIGHWAYS AND ROADS	
Interstate	1
U. S.	2
State	3
County	4
National Forest, suitable for passenger cars	5
National Forest, suitable for high clearance vehicles	6
National Forest Trail	7
Primary highway	8
Secondary highway	9
Light-duty road	10
Composition: Unspecified	11
Paved	12
Gravel	13
Dirt	14
Unimproved, 4 wheel drive	15
Trail	16
Gate; Barrier	17

LA JUNTA, CO
1996
NIMA 5259 I NE - SERIES V877

RECEIVED
JAN 31 2000
USGS NMW
HISTORICAL MAP ARCHIVES
ISBN 0-607-95614-2
9 780607 956142