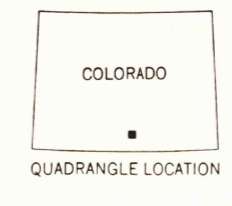
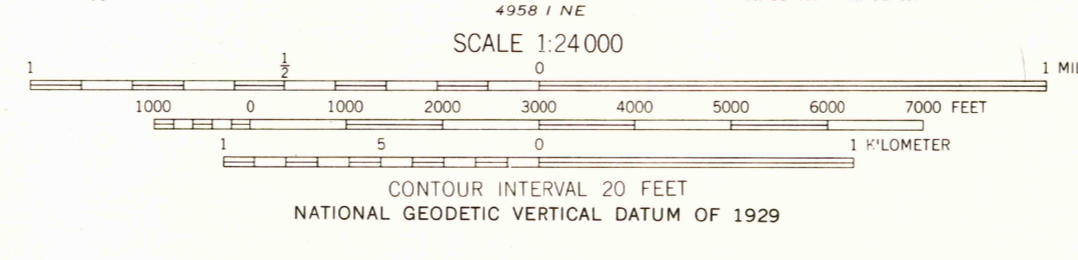
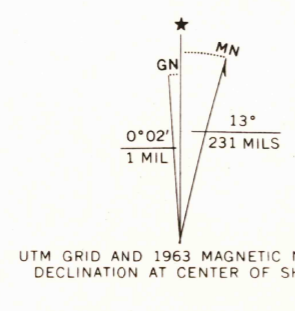




Mapped, edited, and published by the Geological Survey in cooperation with State of Colorado agencies... Control by USGS and USC&GS... Topography by photogrammetric methods from aerial photographs taken 1961. Field checked 1963... Polyconic projection. 1927 North American datum, 10,000-foot grid based on Colorado coordinate system, south zone 1000-meter Universal Transverse Mercator grid ticks, zone 13, shown in blue... Fine red dashed lines indicate selected fence lines



ROAD CLASSIFICATION table with categories: Heavy-duty, Medium-duty, Light-duty, Unimproved dirt, U.S. Route, State Route.

RECEIVED JAN 31 2002 LA VETA, COLO. N3730-W10500/7.5 1963 USGS NMD HISTORICAL MAP ARCHIVE

THIS MAP COMPLIES WITH NATIONAL MAP ACCURACY STANDARDS FOR SALE BY U.S. GEOLOGICAL SURVEY, P.O. BOX 25286, DENVER, COLORADO 80225

