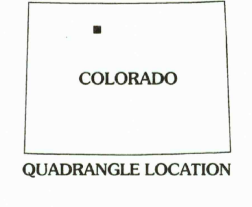
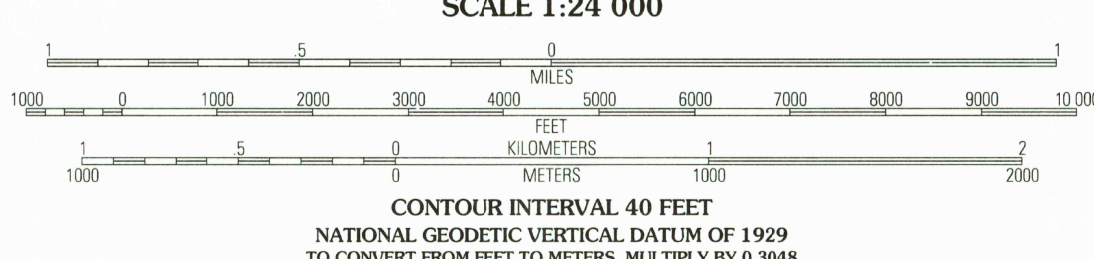
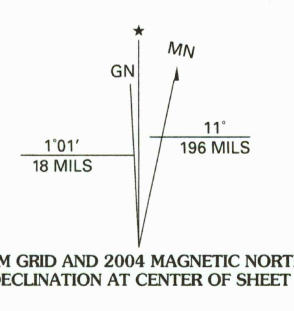


Produced by the United States Geological Survey 1956  
Revision within and adjacent to National Forest System lands  
by USDA Forest Service 2000

Topography compiled 1952. Planimetry derived from imagery taken 1999  
and other sources. Public Land Survey System and survey control current  
as of 2001. Boundaries current as of 2001.

North American Datum of 1927 (NAD 27). Projection and 10 000-foot ticks:  
Colorado coordinate system, north zone (Lambert conformal conic)  
Blue 1000-meter Universal Transverse Mercator ticks, zone 13

North American Datum of 1983 (NAD 83) is shown by dashed corner ticks  
The values of the shift between NAD 27 and NAD 83 for 7.5-minute  
intersections are obtainable from National Geographic Survey NADCON software



1	2	3	1 Mount Werner
			2 Rabbit Ears Peak
			3 Spicer Peak
4	5		4 Walton Peak
			5 Whitley Peak
			6 Gore Mountain
			7 Tyler Mountain
6	7	8	8 Human Reservoir

**HIGHWAYS AND ROADS**

Interstate	Primary highway
U. S.	Secondary highway
State	Light-duty road
County	Composition: Unspecified
National Forest, suitable for passenger cars	Gravel
National Forest, suitable for high clearance vehicles	Dirt
National Forest Trail	Unimproved; 4 wheel drive
	Trail
	Gate; Barrier

APR 21 2005 LAKE AGNES, CO  
2000  
40106-C5-TF-024  
NIMA 46641 SE-SERIES V877

USGS Library  
Reston, VA  
Topo Archive

