

Produced by the United States Geological Survey

Control by USGS and NOS/NOAA

Compiled by photogrammetric methods from aerial photographs taken 1981. Field checked 1982. Map edited 1986

Projection and 10,000-foot grid ticks: Colorado coordinate system, south zone (Lambert conformal conic)

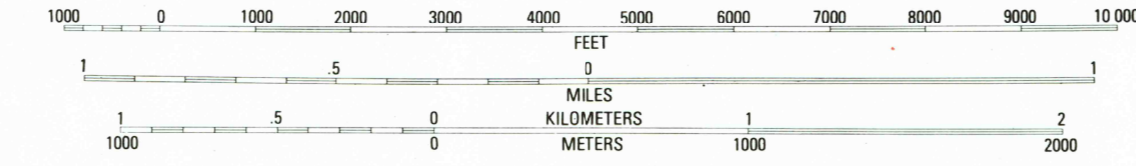
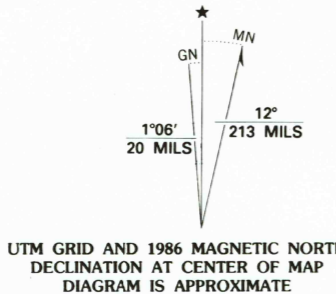
1000-meter Universal Transverse Mercator grid, zone 13 1927 North American Datum

To place on the predicted North American Datum 1983 move the projection lines 3 meters north and 53 meters east as shown by dashed corner ticks

Fine red dashed lines indicate selected fence and field lines generally visible on aerial photographs. This information is unchecked

Where omitted, land lines have not been established or are not shown because of insufficient data

There may be private inholdings within the boundaries of the National or State reservations shown on this map




CONTOUR INTERVAL 40 FEET  
NATIONAL GEODETIC VERTICAL DATUM OF 1929

THIS MAP COMPLIES WITH NATIONAL MAP ACCURACY STANDARDS  
FOR SALE BY U. S. GEOLOGICAL SURVEY, DENVER, COLORADO 80225, OR RESTON, VIRGINIA 22092  
A FOLDER DESCRIBING TOPOGRAPHIC MAPS AND SYMBOLS IS AVAILABLE ON REQUEST

ROAD CLASSIFICATION

Primary highway, hard surface	Light-duty road, hard or improved surface
Secondary highway, hard surface	Unimproved road
Interstate Route	U. S. Route
	State Route



USGS NWHD HISTORICAL MAP ARCHIVES  
DEC 11 1995  
REC'D FILE COPY

LAKE HUMPHREYS, COLO.  
NE 4 SPAR CITY 15' QUADRANGLE  
37106-F7-TF-024  
1986  
DMA 4659 III NE-SERIES V877

