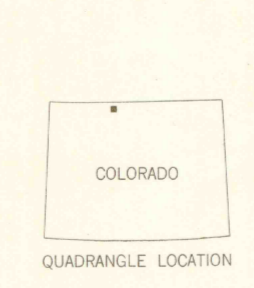
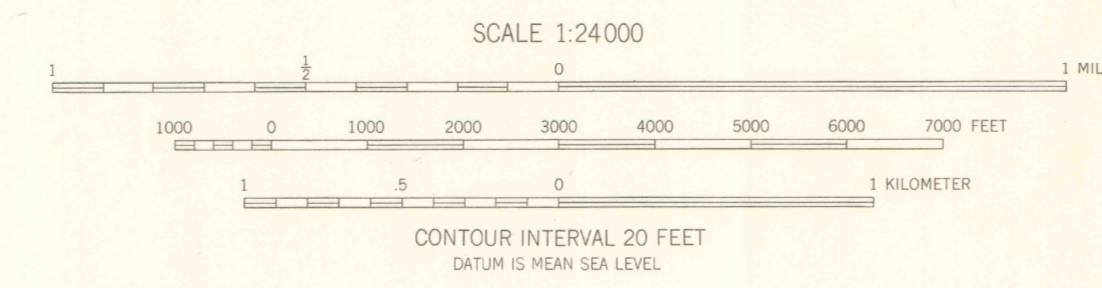
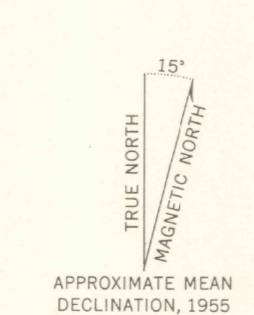




106°30'  
40°52'30"  
2730'  
PEARL II MI  
INDEPENDENCE MOUNTAIN R. 81 W. R. 80 W.  
25  
1 750 000 FEET  
106°22'30"  
40°52'30"  
560 000 FEET  
50  
50  
4730'  
T. 10 N.  
T. 9 N.  
530 000 FEET  
40°45'  
106°30'  
1730 000 FEET  
2730'  
R. 81 W. (DELANEY BUTTE) R. 80 W.  
25  
106°22'30"

(PEARL I MI)  
(NORTHGATE)  
(BOETTCHER LAKE)  
(COWDREY 3.3 MI.)  
(COWDREY 6.7 MI.)  
(WALDEN I MI.)  
(WALDEN I MI.)

Mapped, edited, and published by the Geological Survey as part of the Department of the Interior program for the development of the Missouri River Basin. Control by USGS and USCGS. Topography from aerial photographs by multiplex methods. Aerial photographs taken 1952. Field check 1955. Polyconic projection. 1927 North American datum. 10,000-foot grid based on Colorado coordinate system, north zone. Unchecked elevations are shown in brown.



ROAD CLASSIFICATION  
Light-duty ——— Unimproved dirt ———

LAKE JOHN, COLO.  
N4045-W10622.5/7.5

THIS MAP COMPLIES WITH NATIONAL MAP ACCURACY STANDARDS  
FOR SALE BY U.S. GEOLOGICAL SURVEY, DENVER 2, COLORADO OR WASHINGTON 25, D.C.  
A FOLDER DESCRIBING TOPOGRAPHIC MAPS AND SYMBOLS IS AVAILABLE ON REQUEST

1955

Oct 15 1996  
MAP ROOM  
ARTHUR LAKES LIBRARY  
COLORADO SCHOOL OF MINES  
G 3701  
C222  
S24  
U5  
OFFICE COPY  
LIBRARY USE ONLY