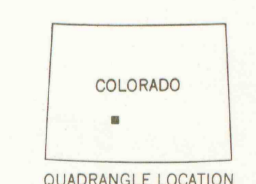
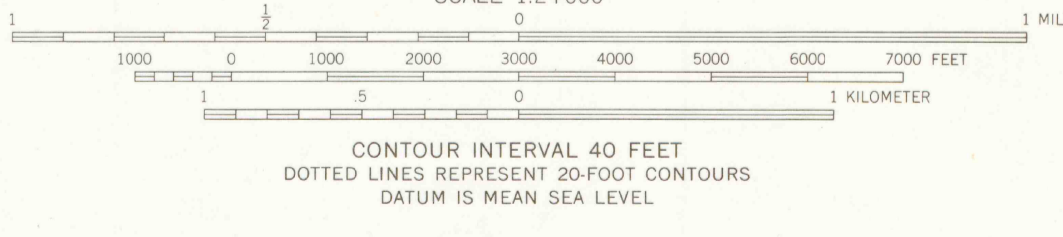
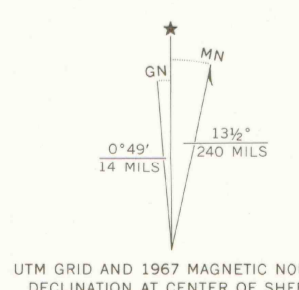


Mapped by the U. S. Forest Service  
Edited and published by the Geological Survey  
Control by USGS, USO&GS, and U. S. Forest Service  
Topography by photogrammetric methods from aerial  
photographs taken 1961. Field checked by USGS 1967  
Polyconic projection, 1927 North American datum  
10,000-foot grid based on Colorado coordinate system,  
south zone.  
1000-meter Universal Transverse Mercator grid ticks,  
zone 13, shown in blue  
Fine red dashed lines indicate selected fence lines  
Certain land lines are omitted because of insufficient data



ROAD CLASSIFICATION  
Medium-duty ——— Light-duty ———  
Unimproved dirt - - - - -  
State Route ○

LAKE MOUNTAIN NE, COLO.  
N3807.5-W10615.7/5

THIS MAP COMPLIES WITH NATIONAL MAP ACCURACY STANDARDS  
FOR SALE BY U. S. GEOLOGICAL SURVEY, DENVER, COLORADO 80225, OR WASHINGTON, D. C. 20242  
A FOLDER DESCRIBING TOPOGRAPHIC MAPS AND SYMBOLS IS AVAILABLE ON REQUEST

1967  
AMS 4760 III NE-SERIES V877

LIBRARY USE ONLY  
U. S. GOV'T  
DOCUMENTS  
ARTHUR LAKES LIBRARY  
COLORADO SCHOOL OF MINE  
REEDEN, COLORADO